



15.01.2025

**Parselasyon Planı Açıklama Raporu**

Düzenleme sahası, Çorum İli Sungurlu İlçesi Kaledere Köyü /Aydın mah 8,67 hektar alandır. Arsa düzenlemesi Kaledere Köyü Aydın Mahallesi 129 Adada yapılmış olup, düzenleme sahası çoğunlukla gayri meskun alandır. 129 Ada 99 parselin bulunduğu alanda kayalık bölge mevcuttur.

**a) Mülkiyet durumu ile ilgili:**

Düzenlemeye giren parsellerin sayısı 28 Adet Kadastro parseli , 3 Adet Maliye Hazinesi adına İhdas olmak üzere 31 adettir. Kadastro parsellerinin 87285,42 m2 si imar uygulamasına girmiştir. Düzenleme sahasında özel kanunla korunan parsel yoktur.

Kısmen düzenlemeye giren 20 parsel için ayırma çapları düzenlenerek özet cetvelinde gösterilmiştir. Daha öncesinde İmar Kanununun 15 inci 16 madde t ya da 18 inci maddeye göre uygulaması yapılmış parsellerde terk yapılmadığı için Eski DOP bulunmamaktadır. Bağışlanan ve kamulaştırılan parsel yoktur.

**b) İmar planı ile ilgili:**

Parselasyon planı kapanan Kaledere Belediyesi tarafından onaylanan İmar Planına göre yapılmıştır.

**c) Düzenleme ortaklık payı oranı ile ilgili:**

Düzenleme sınırı , kısmen kadastro parsel sınırından, ve imar adalarından geçirildi. Düzenleme sahası içerisinde umumi ve kamu hizmetine ayrılan alanlar toplamı 34 441 ,63 m2 olup, bunun içerisinde park alanı da bulunmaktadır. Tahsis alanların miktarı 52 844. 19 m2 dir. Düzenleme ortaklık payı oranı 0.3945845 olarak hesaplandı. Düzenleme ortaklık payı kesintisi yapılmayan parsel yoktur.

**d) Dağıtımla ilgili:**

Uygulama sonucunda dağıtıma giren parsellerin tahsisi, mümkün olduğunca düzenleme öncesi parselin bulunduğu yerden yapıldı, düzenlemeye alınan parsellerin imar planında umumi ve kamu hizmet alanlarına denk gelmesi halinde ise, mümkün mertebe en yakından tahsisi sağlandı.Parselasyon planıyla; imar planında, yoksa imar mevzuatında belirtilen parsel büyüklüklerinin altında parsel oluşturulmadı.

Plân ve mevzuata göre korunması mümkün olan yapıların tam ve hissesiz bir imar parseline denk gelmesi sağlandı. Mal sahibine tahsis edilen miktarm bir imar parseline küçük olması veya diğer teknik ve hukuki nedenlerle .nüstakil imar parseli verilememesi halinde, mümkün meretebe bu miktar tek bir imar parseline hisselendirildi.

**e) Uygulama sonrası oluşun durum ile ilgili:**

Düzenleme sonunda 12 adet imar adasına bağlı 46 adet imar parseli , 7 Adet Park alanı oluşturulmuştur.



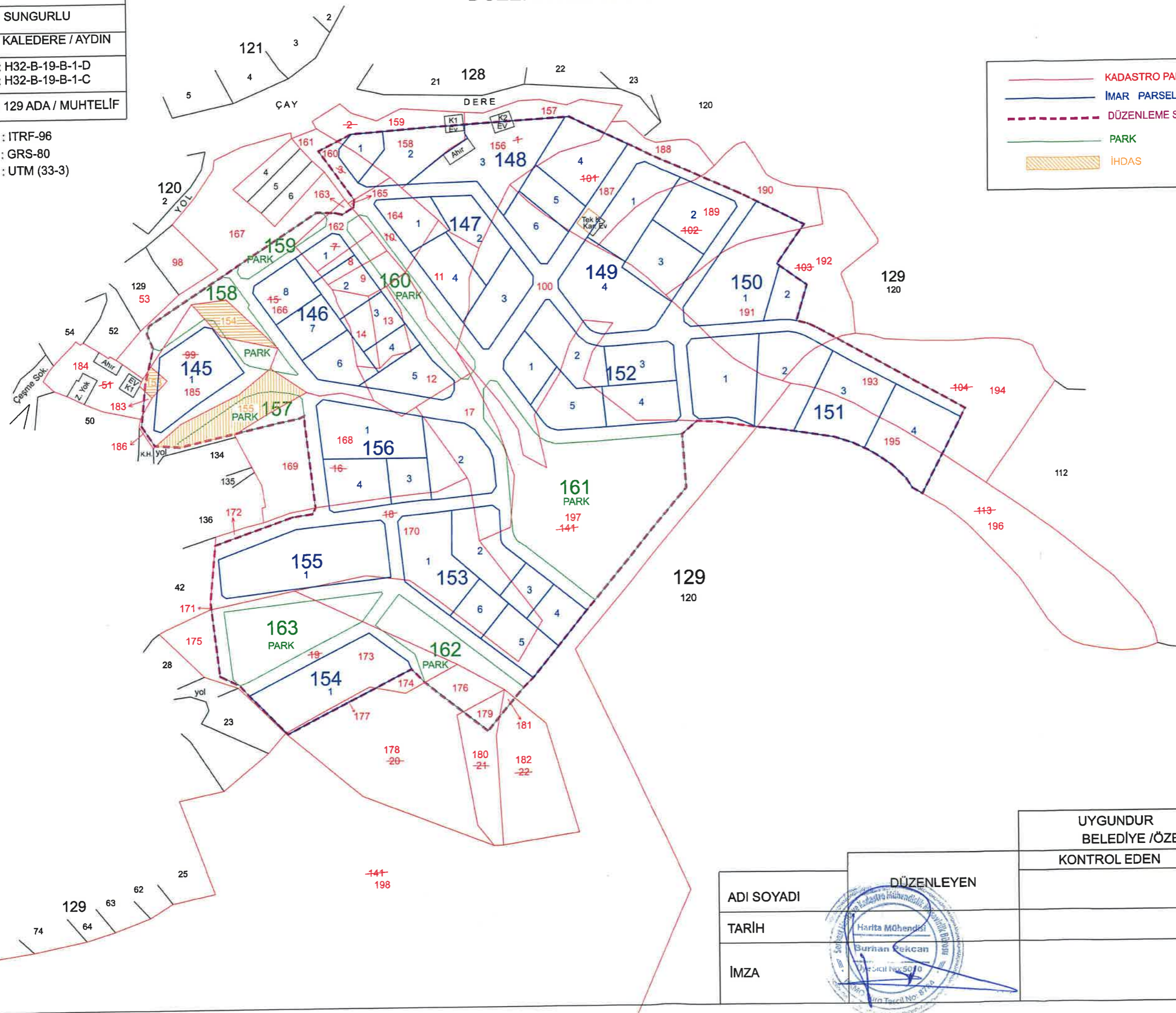
İLİ	: ÇORUM
İLÇESİ	: SUNGURLU
MAHALLE/KOY	: KALEDERE / AYDIN
PAFTA	: H32-B-19-B-1-D : H32-B-19-B-1-C
ADA/PARSEL	: 129 ADA / MUHTELİF

Datum : ITRF-96  
Elipsoid : GRS-80  
Projeksiyon : UTM (33-3)

## DÜZENLEME SINIRI KROKİSİ



	KADASTRO PARSELI
	İMAR PARSELI
	DÜZENLEME SINIRI
	PARK
	İHDAS

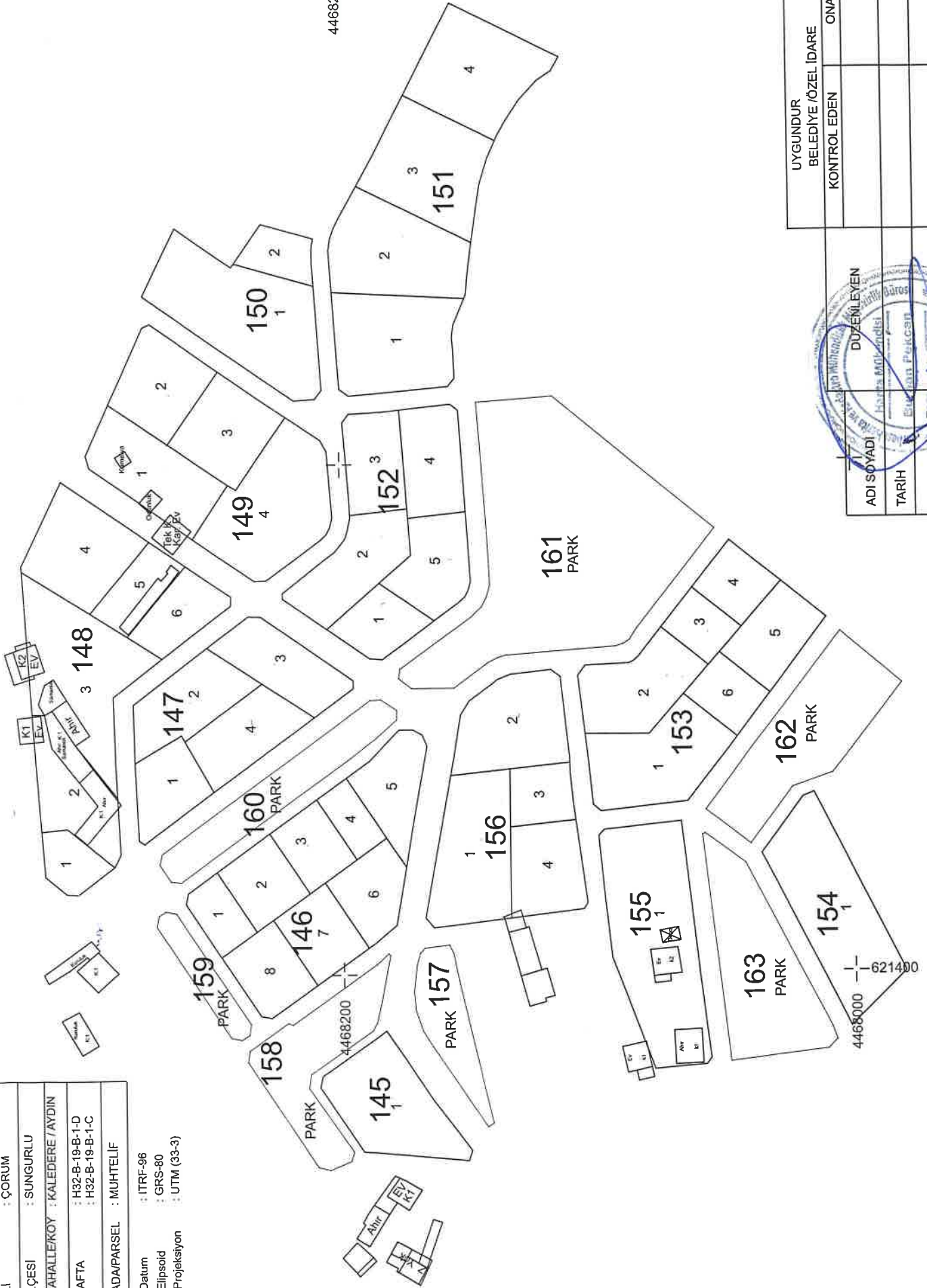
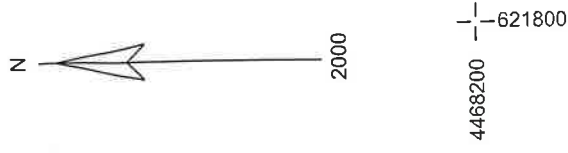


		UYGUNDUR BELEDİYE / ÖZEL İDARE	
		KONTROL EDEN	ONAYLAYAN
ADI SOYADI			
TARİH			
İMZA			

PARSELASYON HARİTASI

İLİ	: ÇORUM
İLÇESİ	: SUNGURLU
MAHALLE/KÖY	: KALEDERE / AYDIN
PAFTA	: H32-B-19-B-1-D : H32-B-19-B-1-C
ADAPARSEL	: MUHTELİF

Datum : ITRF-96  
 Elipsoid : GRS-80  
 Projeksiyon : UTM (33-3)



ADI SOYADI	DUZEMLEYEN
TARİH	15.08.2024
İMZA	

UYGUNDUR	BELEDİYE / ÖZEL İDARE
KONTROL EDEN	ONAYLAYAN

## DOP HESABI

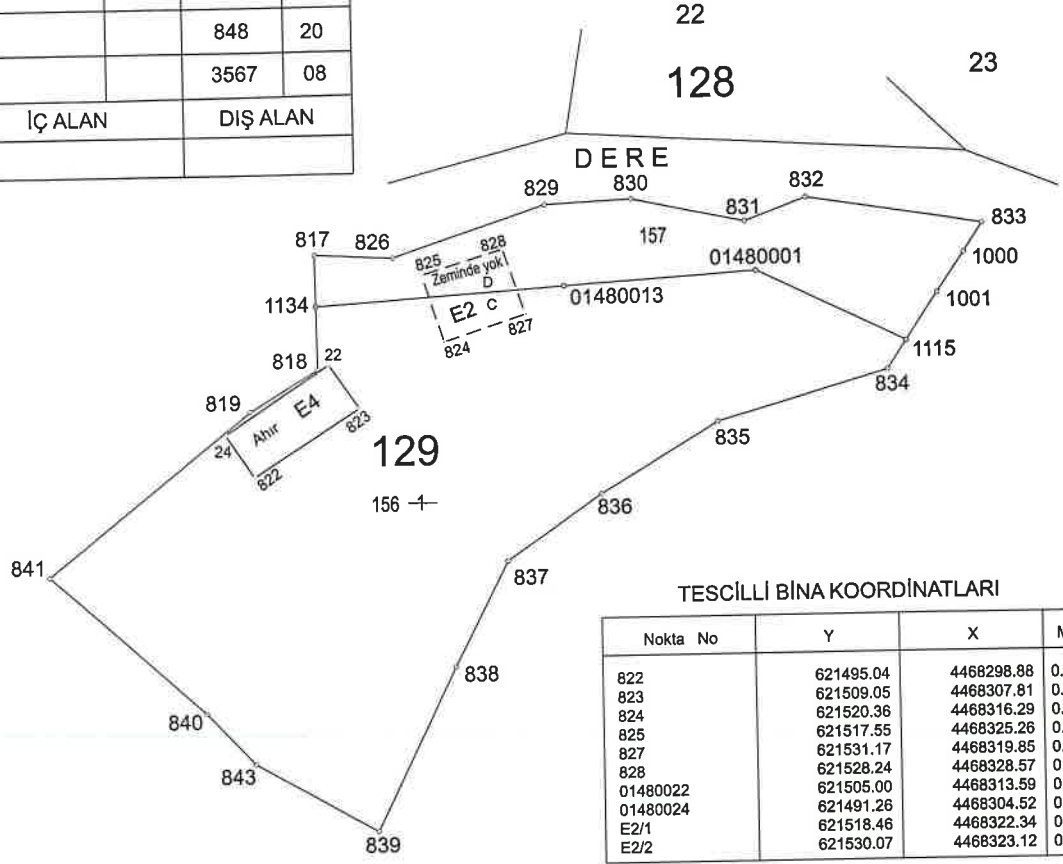
Toplam Tahsis	=	52844.19		
Toplam İmar Ada Alanı	=	52844.19		
Toplam Ortak Katılım Alanı	=	0.00		
Toplam Düzenlemeye Giren (Dopal)	=	87285.82		
Toplam Düzenlemeye Giren (Dopalma)	=	0.00		
Toplam Kamulaştırılan Alan	=	0.00		
Toplam Bağışlanan Alan	=	87285.82		
Toplam Kadastro Parsel Alanı	=	87285.82		
Toplam Pay				
Ortak Katılım Oranı	=	0.0000000		
Düzenleme Ortaklık Payı Oranı (DOPO)	=	0.3945845		
DOPO(OKO ile birlikte)	=	0.3945845		
Maksimum Dop Oranı	=	0.45		
Düzenleme Ortaklık Payı Hesabı				
Kamuya Ayrılan Alan	=	87285.82	-	52844.19 = 34441.63
Düzenleme Ortaklık Payı	=	34441.63	/	87285.82 = 0.3945845



İLİ	ÇORUM
İLÇESİ	SUNGURLU
MAH.KÖY	KALEDERE / AYDIN
ADA/PARSEL	129 / 1

## AYIRMA ÇAPI

	Ha	m <sup>2</sup>	Dm <sup>2</sup>
YÜZÖLÇÜMÜ (TAPU)		4415	28
UYGULAMAYA GİRMEYEN - 157		848	20
UYGULAMAYA GİREN - 156		3567	08
YANILMA SINIRI	FARK	İÇ ALAN	DIŞ ALAN
22.46	+0.03		



### TESCİLLİ BINA KOORDİNATLARI

Nokta No	Y	X	MK
822	621495.04	4468298.88	0.09
823	621509.05	4468307.81	0.09
824	621520.36	4468316.29	0.09
825	621517.55	4468325.26	0.09
827	621531.17	4468319.85	0.09
828	621528.24	4468328.57	0.09
01480022	621505.00	4468313.59	0.09
01480024	621491.26	4468304.52	0.09
E2/1	621518.46	4468322.34	0.09
E2/2	621530.07	4468323.12	0.09

### KOORDİNAT LİSTESİ

Nokta No	Y	X	MK
817	621503.290	4468328.160	0.09
818	621503.540	4468312.950	0.09
819	621494.610	4468307.530	0.09
826	621513.740	4468327.650	0.09
829	621533.880	4468334.370	0.09
830	621545.440	4468334.940	0.09
831	621560.370	4468331.720	0.09
832	621568.500	4468334.760	0.09
833	621591.760	4468331.000	0.09
834	621578.980	4468311.750	0.09
835	621556.460	4468305.270	0.09
836	621540.920	4468295.960	0.09
837	621528.360	4468287.280	0.09
838	621521.270	4468273.430	0.09
839	621510.720	4468251.790	0.09
840	621488.270	4468267.790	0.09
841	621467.800	4468286.000	0.09
843	621494.660	4468260.920	0.09
1000	621589.210	4468327.160	0.09
1001	621585.670	4468321.830	0.09
1115	621581.510	4468315.570	0.09
1134	621503.400	4468321.320	0.09
01480001	621561.760	4468325.150	0.09
01480013	621536.310	4468323.540	0.09

### AYIRMA ÇAPI ALAN HESABI

Ada/Parsel	Noktalar	Hesap Alan	Düzeltilme	Deng. Alan
129/1	841,819,818,1134,817,826,829,830,831,832,833,1000,1001,1115,834,835,836,837,838,839,843,840	4415.25	+0.03	4415.28
129/156	1134,01480013,01480001,1115,834,835,836,837,838,839,843,840,841,819,818	3567.08	+0.00	3567.08
129/157	817,826,829,830,831,832,833,1000,1001,1115,01480001,01480013,1134	848.17	+0.03	848.20
	TOPLAM	4415.25	+0.03	4415.28

2\_ E2 İşaretli Binanın C= 55.40 m2 si 129 Ada 156 parselde , D= 49.48 m2 si 129 Ada 157 parselde kalmaktadır

ADI SOYADI	DÜZENLEYEN	UYGUNDUR		KADASTRO MÜDÜRLÜĞÜ
		BELEDİYE / ÖZEL İDARE		KONTROL EDEN
TARİH	KONTROL EDEN	ONAYLAYAN		
İMZA				

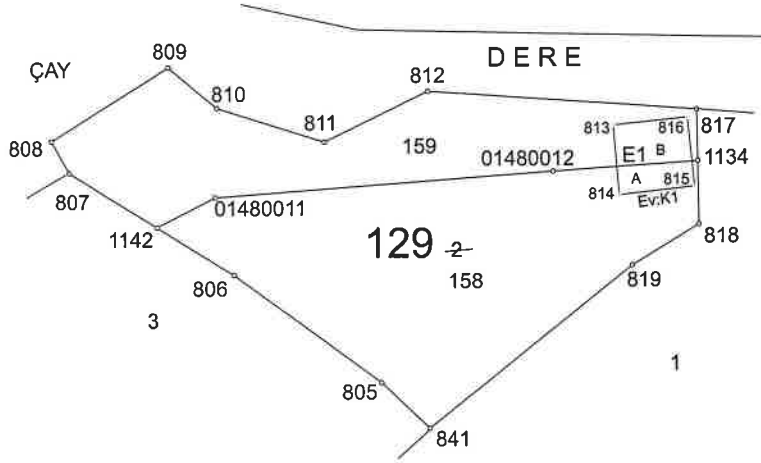
Datum : ITRF-96  
Projeksiyon : UTM (36-3)



İLİ	ÇORUM
İLÇESİ	SUNGURLU
MAH.KÖY	KALEDERE / AYDIN
ADA/PARSEL	129 / 2

## AYIRMA ÇAPI

	Ha	m <sup>2</sup>	Dm <sup>2</sup>
YÜZÖLÇÜMÜ (TAPU)		2190	94
UYGULAMAYA GİRMEYEN - 159		877	33
UYGULAMAYA GİREN - 158		1313	61
YANILMA SINIRI	FARK	İÇ ALAN	DIŞ ALAN
13.56	-0.00		



### TESCİLLİ BİNA KOORDİNALARI

Nokta No	Y	X	MK
813	621492.15	4468326.07	813
814	621492.94	4468316.83	814
815	621502.98	4468317.97	815
816	621502.05	4468327.10	816
E1/1	621492.61	4468320.59	E1/1
E1/2	621502.64	4468321.27	E1/2

### AYIRMA ÇAPI ALAN HESABI

Ada/Parsel	Noktalar	Hesap Alan	Düzeltilme	Deng. Alan
129/2	841,805,806,1142,807,808,809,810,811,812,817,1134,818,819	2190.94	+0.00	2190.94
129/158	01480011,01480012,1134,818,819,841,805,806,1142	1313.61	+0.00	1313.61
129/159	1142,807,808,809,810,811,812,817,1134,01480012,01480011	877.32	+0.01	877.33
	TOPLAM	2190.93	+0.01	2190.94
Tapu Alanı		2190.94		
HESAPLANAN FARK		2190.93		
		0.01		

### KOORDİNAT LİSTESİ

Nokta No	Y	X	MK
805	621461.430	4468292.050	0.09
806	621442.120	4468306.340	0.09
807	621420.180	4468319.930	0.09
808	621417.820	4468324.160	0.09
809	621433.420	4468333.860	0.09
810	621439.870	4468328.500	0.09
811	621453.990	4468323.990	0.09
812	621467.610	4468330.640	0.09
817	621503.290	4468328.160	0.09
818	621503.540	4468312.950	0.09
819	621494.610	4468307.530	0.09
841	621467.800	4468286.000	0.09
1134	621503.400	4468321.320	0.09
1142	621431.850	4468312.700	0.09
01480011	621439.670	4468316.650	0.09
01480012	621484.130	4468320.020	0.09

NOT: 1\_E1 İşaretili Bina A=35.74 m2 si 129 da 158 parselde , B = 56.79 m2 si 129 Ada 159 parselde kalmaktadır



UYGUNDUR BELEDİYE / ÖZEL İDARE		KADASTRO MÜDÜRLÜĞÜ
KONTROL EDEN	ONAYLAYAN	KONTROL EDEN

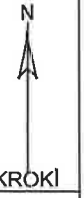
Datum : ITRF-96  
Projeksiyon : UTM (36-3)



KROKİ

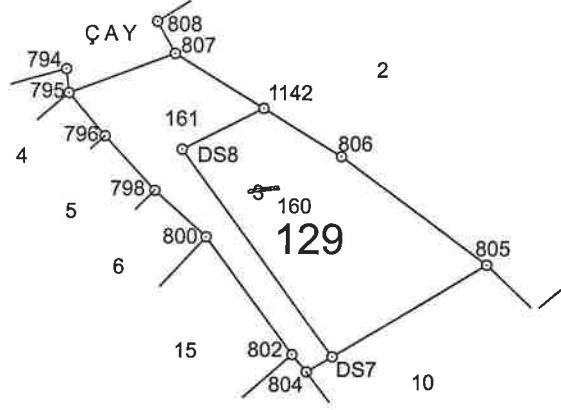
İLİ	ÇORUM
İLÇESİ	SUNGURLU
MAH.KÖY	KALEDERE / AYDIN
ADA/PARSEL	129 / 3

## AYIRMA ÇAPI



	Ha	m <sup>2</sup>	Dm <sup>2</sup>
YÜZÖLÇÜMÜ (TAPU)		967	61
UYGULAMAYA GİRMEYEN - 161		363	48
UYGULAMAYA GİREN - 160		604	13
YANILMA SINIRI	FARK	İÇ ALAN	DIŞ ALAN
8.64	0.07		

Datum : ITRF-96  
Projeksiyon : UTM (33-3)



### AYIRMA ÇAPI ALAN HESABI

Ada/Parsel	Noktalar	Hesap Alan	Düzeltilme	Deng. Alan
129/3	795,807,1142,806,805, DS7,804,802,800,798,796	967.54	+0.07	967.61
129/160	1142,806,805,DS7,DS8	604.13	+0.00	604.13
129/161	795,807,1142,DS8,DS7, 804,802,800,798,796	363.42	+0.06	363.48
	TOPLAM	967.55	+0.06	967.61
Tapu Alanı		967.61		
HESAPLANAN		967.55		
FARK		0.06		

### KOORDİNAT LİSTESİ

Nokta No	Y	X	MK
794	621405.750	4468317.910	0.09
795	621406.110	4468314.750	0.09
796	621410.900	4468309.050	0.09
798	621417.550	4468301.840	0.09
800	621424.320	4468295.710	0.09
802	621435.670	4468280.160	0.09
804	621437.590	4468277.860	0.09
805	621461.430	4468292.050	0.09
806	621442.120	4468306.340	0.09
807	621420.180	4468319.930	0.09
1142	621431.850	4468312.700	0.09
DS7	621440.960	4468279.870	0.09
DS8	621421.130	4468307.280	0.09



	UYGUNDUR BELEDİYE / ÖZEL İDARE		KADASTRO MÜDÜRLÜĞÜ
	KONTROL EDEN	ONAYLAYAN	KONTROL EDEN
ADI SOYADI			
TARİH			
İMZA			

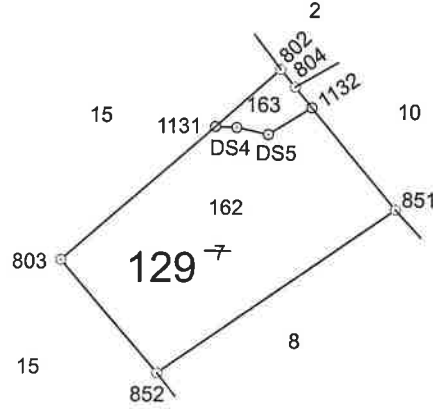
İLİ	ÇORUM
İLÇESİ	SUNGURLU
MAH.KÖY	KALEDERE / AYDIN
ADA/PARSEL	129 / 7

## AYIRMA ÇAPI



	Ha	m <sup>2</sup>	Dm <sup>2</sup>
YÜZÖLÇÜMÜ (TAPU)		834	66
UYGULAMAYA GİRMEYEN - 163		51	37
UYGULAMAYA GİREN - 162		783	29
YANILMA SINIRI	FARK	İÇ ALAN	DIŞ ALAN
7.97	0.05		

Datum : ITRF-96  
Projeksiyon : UTM (33-3)



### AYIRMA ÇAPI ALAN HESABI

Ada/Parsel	Noktalar	Hesap Alan	Düzeltilme	Deng. Alan
129/7	803,1131,802,804,1132,851,852	834.61	+0.05	834.66
129/162	1132,851,852,803,1131,DS4,DS5	783.29	+0.00	783.29
129/163	1131,802,804,1132,DS5,DS4	51.32	+0.05	51.37
	TOPLAM	834.61	+0.05	834.66
Tapu Alanı		834.66		
HESAPLANAN		834.61		
FARK		0.05		
TECVİZ		7.97		

### KOORDİNAT LİSTESİ

Nokta No	Y	X	MK
802	621435.670	4468280.160	0.09
803	621406.850	4468254.770	0.09
804	621437.590	4468277.860	0.09
851	621451.040	4468261.740	0.09
852	621419.730	4468239.870	0.09
1131	621427.090	4468272.600	0.09
1132	621439.830	4468275.170	0.09
DS4	621429.920	4468272.510	0.09
DS5	621434.100	4468271.620	0.09



DÜZENLEYEN

UYGUNDUR  
BELEDİYE / ÖZEL İDARE

KADASTRO MÜDÜRLÜĞÜ

KONTROL EDEN

ONAYLAYAN

KONTROL EDEN

ADI SOYADI

TARİH

İMZA



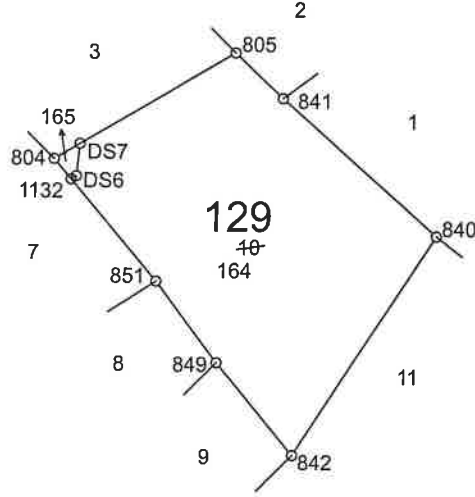
İLİ	ÇORUM
İLÇESİ	SUNGURLU
MAH.KÖY	KALEDERE / AYDIN
ADA/PARSEL	129 / 10

# AYIRMA ÇAPI



	Ha	m <sup>2</sup>	Dm <sup>2</sup>
YÜZÖLÇÜMÜ (TAPU)		1304	06
UYGULAMAYA GİRMEYEN - 165		8	06
UYGULAMAYA GİREN - 164		1296	00
YANILMA SINIRI	FARK	İÇ ALAN	DIŞ ALAN
10.02	-0.04		

Datum : ITRF-96  
Projeksiyon : UTM (33-3)



## AYIRMA ÇAPI ALAN HESABI

Ada/Parsel	Noktalar	Hesap Alan	Düzelme	Deng. Alan
129/10	804,805,841,840,842,849, 851,1132	1304.10	-0.04	1304.06
129/164	DS7,805,841,840,842,849, 851,1132,DS6	1296.00	+0.00	1296.00
129/165	804,DS7,DS6,1132	8.14	-0.08	8.06
	TOPLAM	1304.14	-0.08	1304.06
Tapu Alanı		1304.06		
HESAPLANAN		1304.14		
FARK		-0.08		
TECVİZ		10.02		

## KOORDİNAT LİSTESİ

Nokta No	Y	X	MK
804	621437.590	4468277.860	0.09
805	621461.430	4468292.050	0.09
840	621488.270	4468267.790	0.09
841	621467.800	4468286.000	0.09
842	621469.250	4468238.770	0.09
849	621459.140	4468250.980	0.09
851	621451.040	4468261.740	0.09
1132	621439.830	4468275.170	0.09
DS6	621440.510	4468275.590	0.09
DS7	621440.960	4468279.870	0.09



DÜZENLEYEN

Burhan Furcan

5010

5010

5010

5010

5010

5010

UYGUNDUR

BELEDİYE / ÖZEL İDARE

KADASTRO MÜDÜRLÜĞÜ

KONTROL EDEN

ONAYLAYAN

KONTROL EDEN

ADI SOYADI

TARİH

İMZA

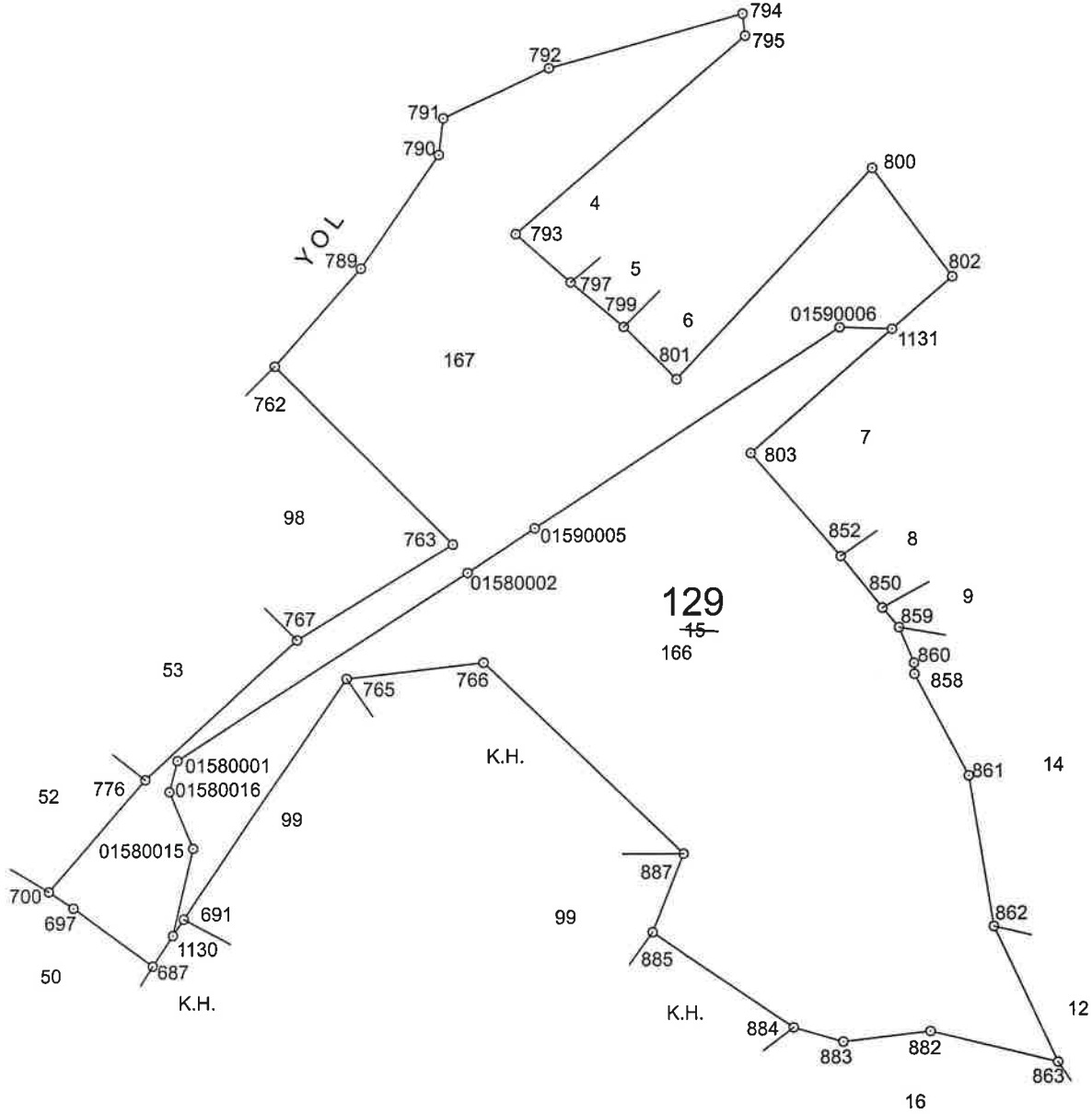
İL	ÇORUM
İLÇESİ	SUNGURLU
MAH.KÖY	KALEDERE / AYDIN
ADA/PARSEL	129 / 15

# AYIRMA ÇAPI



	Ha	m <sup>2</sup>	Dm <sup>2</sup>
YÜZÖLÇÜMÜ (TAPU)		8098	51
UYGULAMAYA GİRMEYEN - 167		3411	65
UYGULAMAYA GİREN - 166		4686	86
YANILMA SINIRI	FARK	İÇ ALAN	DIŞ ALAN
34.10	+0.00		

Datum : ITRF-96  
Projeksiyon : UTM (33-3)



	DÜZENLEYEN	UYGUNDUR BELEDİYE / ÖZEL İDARE		KADASTRO MÜDÜRLÜĞÜ
		KONTROL EDEN	ONAYLAYAN	KONTROL EDEN
ADI SOYADI				
TARİH				
İMZA				



İLİ	ÇORUM
İLÇESİ	SUNGURLU
MAH.KÖY	KALEDERE / AYDIN
ADA/PARSEL	129 / 15

# AYIRMA ÇAPI



Datum : ITRF-96  
Projeksiyon : UTM (33-3)

## AYIRMA ÇAPI ALAN HESABI

### KOORDİNAT LİSTESİ

Nokta No	Y	X	MK
687	621321.030	4468181.110	0.09
691	621325.550	4468187.830	0.09
697	621309.520	4468189.450	0.09
700	621305.990	4468191.800	0.09
762	621338.660	4468267.320	0.09
763	621364.050	4468241.670	0.09
765	621348.890	4468222.360	0.09
766	621368.420	4468224.700	0.09
767	621341.830	4468227.920	0.09
776	621319.940	4468207.890	0.09
789	621350.910	4468281.500	0.09
790	621362.050	4468297.730	0.09
791	621362.680	4468302.960	0.09
792	621377.790	4468310.130	0.09
793	621372.990	4468286.410	0.09
794	621405.750	4468317.910	0.09
795	621406.110	4468314.750	0.09
797	621380.860	4468279.470	0.09
799	621388.500	4468273.010	0.09
800	621424.320	4468295.710	0.09
801	621396.150	4468265.420	0.09
802	621435.670	4468280.160	0.09
803	621406.850	4468254.770	0.09
804	621437.590	4468277.860	0.09
850	621425.670	4468232.410	0.09
852	621419.730	4468239.870	0.09
858	621430.230	4468222.900	0.09
859	621428.050	4468229.600	0.09
860	621430.170	4468224.490	0.09
861	621437.900	4468208.280	0.09
862	621441.440	4468186.610	0.09
863	621450.600	4468167.050	0.09
882	621432.400	4468171.540	0.09
883	621419.990	4468170.060	0.09
884	621412.870	4468172.140	0.09
885	621392.620	4468185.890	0.09
887	621397.110	4468197.150	0.09
1130	621323.970	4468185.490	0.09
1131	621427.090	4468272.600	0.09
01580001	621324.660	4468210.640	0.09
01580002	621366.150	4468237.570	0.09
01580015	621326.900	4468197.980	0.09
01580016	621323.480	4468206.160	0.09
01590005	621375.690	4468244.000	0.09
01590006	621419.610	4468272.850	0.09

Ada/Parsel	Noktalar	HesapAlan	Düzeltilme	Deng.Alan
129/15	863,882,883,884,885,887, 766,765,691,1130,687, 697,700,776,767,763,762, 789,790,791,792,794,795, 793,797,799,801,800,802, 1131,803,852,850,859, 860,858,861,862	8098.51	+0.00	8098.51
129/166	1130,01580015,01580016, 01580001,01580002, 01590005,01590006,1131, 803,852,850,859,860,858, 861,862,863,882,883,884, 885,887,766,765,691	4686.86	+0.00	4686.86
129/167	1130,687,697,700,776, 767,763,762,789,790,791, 792,794,795,793,797,799, 801,800,802,1131, 01590006,01590005, 01580002,01580001, 01580016,01580015	3411.64	+0.01	3411.65
TOPLAM		8098.50	+0.01	8098.51
Tapu Alanı		8098.51		
HESAPLANAN		8098.50		
FARK		0.01		
TECVİZ		34.10		



DÜZENLEYEN

UYGUNDUR  
BELEDİYE / ÖZEL İDARE

KADASTRO MÜDÜRLÜĞÜ

KONTROL EDEN

ONAYLAYAN

KONTROL EDEN

ADI SOYADI

TARİH

İMZA

İLİ	ÇORUM
İLÇESİ	SUNGURLU
MAH.KÖY	KALEDERE / AYDIN
ADA/PARSEL	129 / 16

# AYIRMA ÇAPI



	Ha	m <sup>2</sup>	Dm <sup>2</sup>
YÜZÖLÇÜMÜ (TAPU)		6071	53
UYGULAMAYA GİRMEYEN - 169		1660	14
UYGULAMAYA GİREN - 168		4411	39
YANILMA SINIRI	FARK	İÇ ALAN	DIŞ ALAN
28.01	0.05		

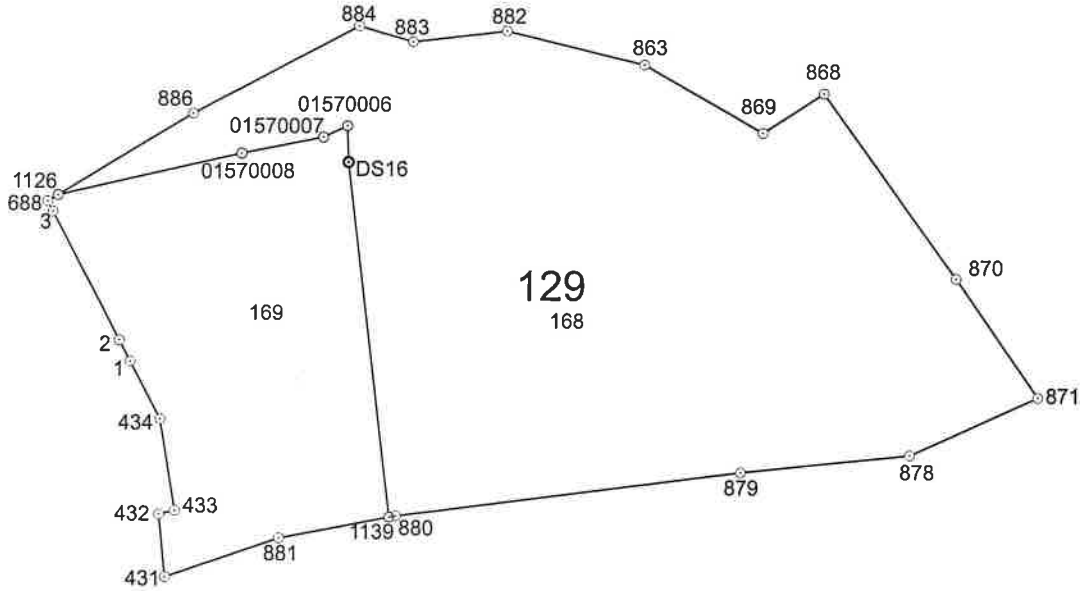
Datum : ITRF-96  
Projeksiyon : UTM (33-3)

## AYIRMA ÇAPI ALAN HESABI

Ada/Parsel	Noktalar	HesapAlan	Düzeltilme	Deng.Alan
129/16	871,878,879,880,1139,881,431,432,433,434,1,2,3,688,1126,886,884,883,882,863,869,868,870	6071.48	+0.05	6071.53
129/168	1126,886,884,883,882,863,869,868,870,871,878,879,880,1139,DS16,01570006,01570007,01570008	4411.39	+0.00	4411.39
129/169	688,1126,01570008,01570007,01570006,DS16,1139,881,431,432,433,434,1,2,3	1660.10	+0.04	1660.14
TOPLAM		6071.49	+0.04	6071.53

## KOORDİNAT LİSTESİ

Nokta No	Y	X	MK	Nokta No	Y	X	MK
1	621383.000	4468127.850	0.09	2	621381.540	4468130.460	0.09
3	621372.700	4468147.480	0.09	431	621387.620	4468099.200	0.09
432	621386.840	4468107.500	0.09	433	621388.880	4468108.010	0.09
434	621386.950	4468120.050	0.09	688	621371.990	4468148.840	0.09
863	621450.600	4468167.050	0.09	868	621474.290	4468163.230	0.09
869	621466.250	4468158.030	0.09	870	621491.750	4468138.720	0.09
871	621502.600	4468123.000	0.09	878	621485.710	4468115.370	0.09
879	621463.450	4468113.140	0.09	880	621417.950	4468107.350	0.09
881	621402.540	4468104.390	0.09	882	621432.400	4468171.540	0.09
883	621419.990	4468170.060	0.09	884	621412.870	4468172.140	0.09
886	621391.120	4468160.500	0.09	1126	621373.370	4468149.680	0.09
1139	621417.080	4468107.180	0.09	01570006	621411.360	4468158.910	0.09
01570007	621408.190	4468157.400	0.09	01570008	621397.460	4468155.260	0.09
DS16	621411.520	4468154.110	0.09				



DÜZENLEYEN

Marsa Mühendisi

Burhan Pekcan

Tescil No: 874

UYGUNDUR  
BELEDİYE / ÖZEL İDARE

KADASTRO MÜDÜRLÜĞÜ

KONTROL EDEN

ONAYLAYAN

KONTROL EDEN

ADI SOYADI

TARİH

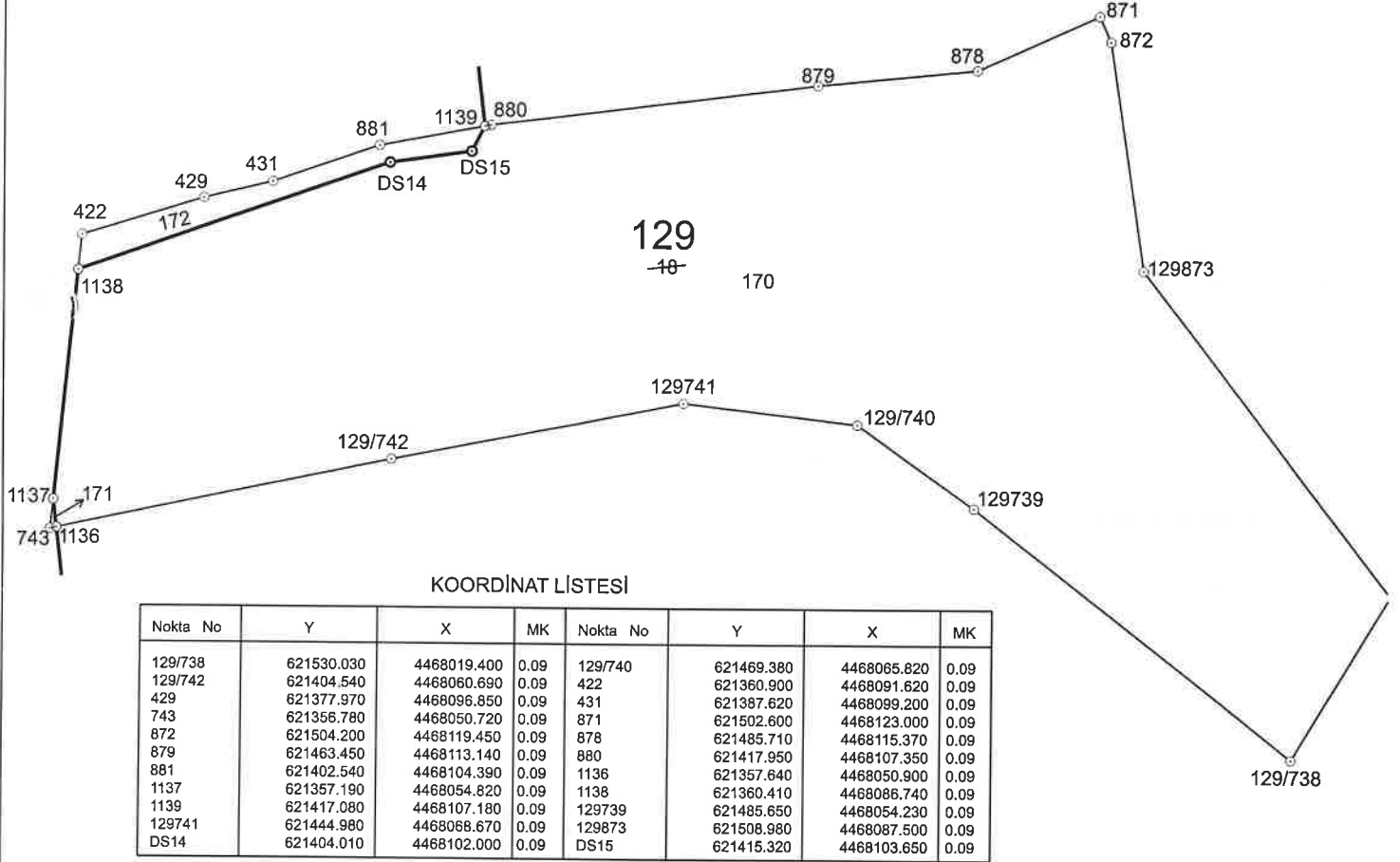
İMZA

İLİ	ÇORUM		Ha	m <sup>2</sup>	Dm <sup>2</sup>
İLÇESİ	SUNGURLU				
MAH.KÖY	KALEDERE / AYDIN				
ADA/PARSEL	129 / 18				
YÜZÖLÇÜMÜ (TAPU)				8567	01
UYGULAMAYA GİRMEYEN - 171				1	73
UYGULAMAYA GİREN - 170				8372	83
UYGULAMAYA GİRMEYEN - 172				192	45
YANILMA SINIRI	FARK	İÇ ALAN	DIŞ ALAN		
35.50	0.05				

## AYIRMA ÇAPI



Datum : ITRF-96  
Projeksiyon : UTM (33-3)



### KOORDİNAT LİSTESİ

Nokta No	Y	X	MK	Nokta No	Y	X	MK
129/738	621530.030	4468019.400	0.09	129/740	621469.380	4468065.820	0.09
129/742	621404.540	4468060.690	0.09	422	621360.900	4468091.620	0.09
429	621377.970	4468096.850	0.09	431	621387.620	4468099.200	0.09
743	621356.780	4468050.720	0.09	871	621502.600	4468123.000	0.09
872	621504.200	4468119.450	0.09	878	621485.710	4468115.370	0.09
879	621463.450	4468113.140	0.09	880	621417.950	4468107.350	0.09
881	621402.540	4468104.390	0.09	1136	621357.640	4468050.900	0.09
1137	621357.190	4468054.820	0.09	1138	621360.410	4468086.740	0.09
1139	621417.080	4468107.180	0.09	129739	621485.650	4468054.230	0.09
129741	621444.980	4468068.670	0.09	129873	621508.980	4468087.500	0.09
DS14	621404.010	4468102.000	0.09	DS15	621415.320	4468103.650	0.09

### AYIRMA ÇAPI ALAN HESABI

Ada/Parsel	Noktalar	HesapAlan	Düzeltilme	Deng.Alan
129/18	129873,129737,129/738,129739,129/740,129741,129/742,1136,743,1137,1138,422,429,431,881,1139,880,879,878,871,872	8566.76	+0.25	8567.01
129/170	1138,DS14,DS15,1139,880,879,878,871,872,129873,129737,129/738,129739,129/740,129741,129/742,1136,1137	8372.83	+0.00	8372.83
129/171	743,1137,1136	1.73	+0.00	1.73
129/172	422,429,431,881,1139,DS15,DS14,1138	192.20	+0.25	192.45
	TOPLAM	8566.76	+0.25	8567.01



UYGUNDUR  
BELEDİYE / ÖZEL İDARE

KONTROL EDEN      ONAYLAYAN

KADASTRO MÜDÜRLÜĞÜ  
KONTROL EDEN

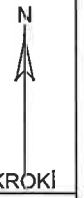
ADI SOYADI

TARİH

İMZA

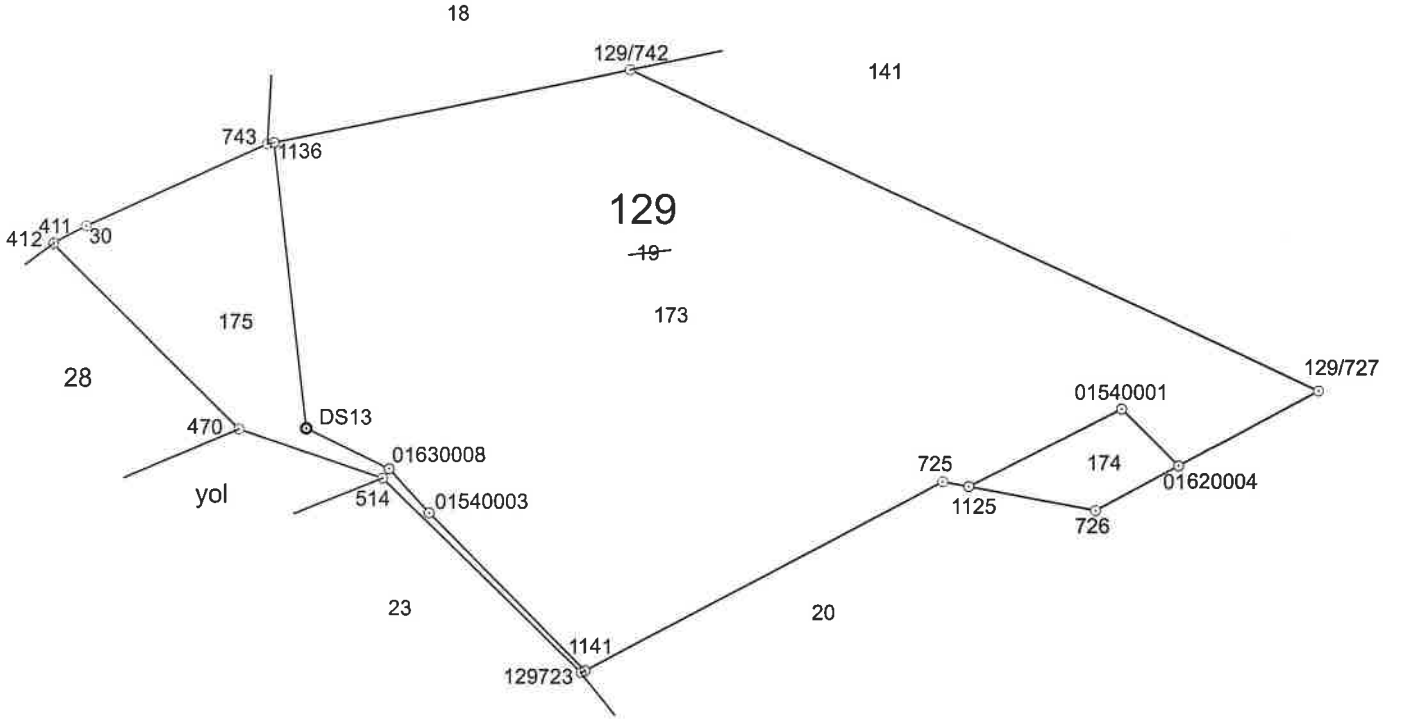
İLİ	ÇORUM		
İLÇESİ	SUNGURLU		
MAH.KÖY	KALEDERE / AYDIN		
ADA/PARSEL	129 / 19	Ha	m <sup>2</sup>
YÜZÖLÇÜMÜ (TAPU)		6796	06
UYGULAMAYA GİRMEYEN - 174		181	57
UYGULAMAYA GİREN - 173		5839	65
UYGULAMAYA GİRMEYEN - 175		774	84
YANILMA SINIRI	FARK	İÇ ALAN	
30.19	0.53	DIŞ ALAN	

## AYIRMA ÇAPI



KROKİ

Datum : ITRF-96  
Projeksiyon : UTM (33-3)



### KOORDİNAT LİSTESİ

Nokta No	Y	X	MK
30	621332.690	4468039.780	0.09
129/727	621495.670	4468018.320	0.09
129/742	621404.540	4468060.690	0.09
129/877	621520.300	4468150.420	0.09
411	621328.350	4468037.580	0.09
412	621328.260	4468037.350	0.09
470	621353.220	4468012.950	0.09
514	621372.090	4468006.500	0.09
514	621372.090	4468006.500	0.09
725	621446.070	4468006.210	0.09
726	621466.290	4468002.420	0.09
743	621356.780	4468050.720	0.09
1125	621449.500	4468005.570	0.09
1136	621357.640	4468050.900	0.09
1141	621398.830	4467981.060	0.09
129723	621398.330	4467980.790	0.09
129723	621398.330	4467980.790	0.09
01540001	621469.700	4468015.850	0.09
01540002	621399.680	4467980.200	0.09
01540003	621378.190	4468001.940	0.09
01620004	621477.230	4468008.350	0.09
01630008	621372.940	4468007.760	0.09
DS13	621362.040	4468013.080	0.09

### AYIRMA ÇAPI ALAN HESABI

Ada/Parsel	Noktalar	HesapAlan	Düzeltilme	Deng.Alan
129/19	412,411,30,743,1136,129/742,129/727,01620004,726,1125,725,1141,129723,514,470	6795.52	+0.54	6796.06
129/173	01620004,01540001,1125,725,1141,01540003,01630008,DS13,1136,129/742,129/727	5839.65	+0.00	5839.65
129/174	1125,01540001,01620004,726	181.47	+0.10	181.57
129/175	01540003,01630008,DS13,1136,743,30,411,412,470,514,129723,1141	774.41	+0.43	774.84
	TOPLAM	6795.53	+0.53	6796.06
Tapu Alanı		6796.06		
HESAPLANAN		6795.53		
FARK		0.53		
TECVİZ		30.19		



ADI SOYADI

TARİH

İMZA

UYGUNDUR  
BELEDİYE / ÖZEL İDARE

KADASTRO MÜDÜRLÜĞÜ

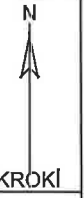
KONTROL EDEN

ONAYLAYAN

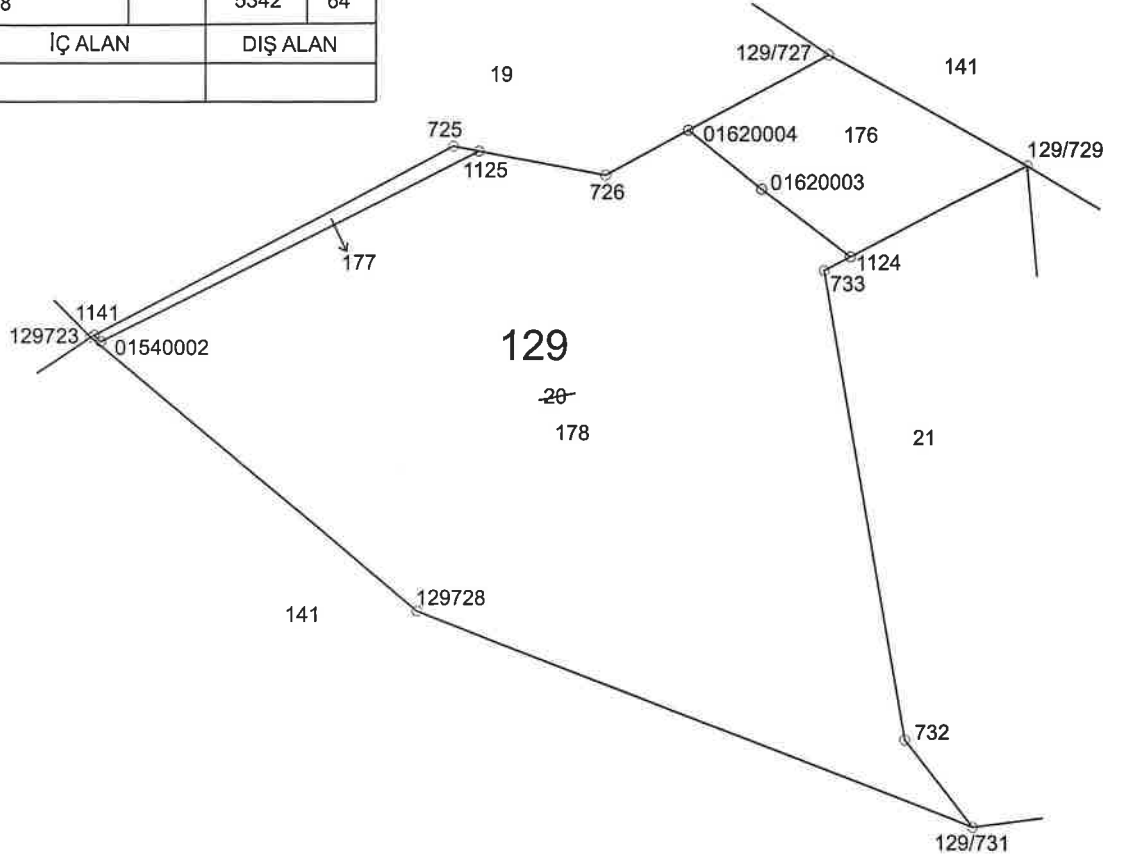
KONTROL EDEN

İLİ	ÇORUM		
İLÇESİ	SUNGURLU		
MAH.KÖY	KALEDERE / AYDIN		
ADA/PARSEL	129 / 20	Ha	m <sup>2</sup> Dm <sup>2</sup>
YÜZÖLÇÜMÜ (TAPU)		6027	03
UYGULAMAYA GİREN - 176		593	94
UYGULAMAYA GİREN - 177		90	45
UYGULAMAYA GİRMEYEN - 178		5342	64
YANILMA SINIRI	FARK	İÇ ALAN	DIŞ ALAN
27.88	0.56		

## AYIRMA ÇAPI



Datum : ITRF-96  
Projeksiyon : UTM (33-3)



### AYIRMA ÇAPI ALAN HESABI

Ada/Parsel	Noktalar	HesapAlan	Düzeltilme	Deng.Alan
129/20	129/727,129/729,1124,733,732,129/731,129/728,129/723,1141,725,1125,726,01620004	6026.47	+0.56	6027.03
129/176	01620004,129/727,129/729,1124,01620003	593.94	+0.00	593.94
129/177	1141,725,1125,01540002	90.45	+0.00	90.45
129/178	01620004,01620003,1124,733,732,129/731,129/728,129/723,1141,01540002,1125,726	5342.08	+0.56	5342.64
	TOPLAM	6026.47	+0.56	6027.03
Tapu Alanı		6027.03		
HESAPLANAN		6026.47		
FARK		0.56		
TECVİZ		27.88		

### KOORDİNAT LİSTESİ

Nokta No	Y	X	MK
129/727	621495.670	4468018.320	0.09
129/729	621522.020	4468003.760	0.09
129/731	621514.960	4467916.160	0.09
725	621446.070	4468006.210	0.09
726	621466.290	4468002.420	0.09
732	621505.900	4467927.660	0.09
733	621495.110	4467989.810	0.09
1124	621498.580	4467991.610	0.09
1125	621449.500	4468005.570	0.09
1141	621398.830	4467981.060	0.09
129/723	621398.330	4467980.790	0.09
129/728	621441.420	4467944.730	0.09
01540002	621399.680	4467980.200	0.09
01620003	621486.860	4468000.570	0.09
01620004	621477.230	4468008.350	0.09



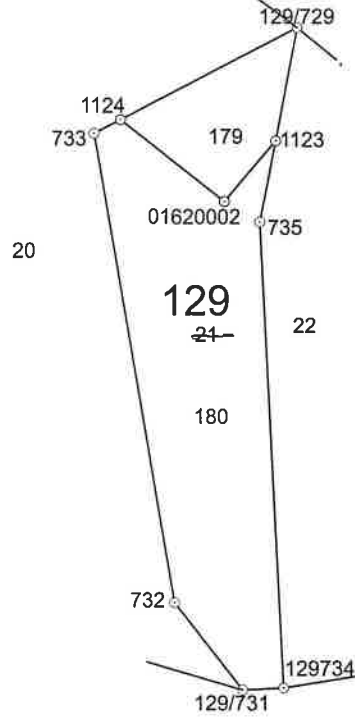
	UYGUNDUR BELEDİYE / ÖZEL İDARE		KADASTRO MÜDÜRLÜĞÜ
	KONTROL EDEN	ONAYLAYAN	KONTROL EDEN
ADI SOYADI			
TARİH			
İMZA			

İLİ	ÇORUM		
İLÇESİ	SUNGURLU		
MAH.KÖY	KALEDERE / AYDIN		
ADA/PARSEL	129 / 21	Ha	m <sup>2</sup>
YÜZÖLÇÜMÜ (TAPU)		1388	39
UYGULAMAYA GİREN - 179		249	95
UYGULAMAYA GİRMEYEN - 180		1138	44
YANILMA SINIRI	FARK	İÇ ALAN	DIŞ ALAN
10.35	0.05		

## AYIRMA ÇAPI



Datum : ITRF-96  
Projeksiyon : UTM (33-3)



### KOORDİNAT LİSTESİ

Nokta No	Y	X	MK
129/729	621522.020	4468003.760	0.09
129/731	621514.960	4467916.160	0.09
732	621505.900	4467927.680	0.09
733	621495.110	4467989.810	0.09
735	621517.080	4467978.040	0.09
1123	621519.150	4467988.800	0.09
1124	621498.580	4467991.610	0.09
129734	621520.310	4467916.420	0.09
01620002	621512.410	4467980.770	0.09

### AYIRMA ÇAPI ALAN HESABI

Ada/Parsel	Noktalar	HesapAlan	Düzeltilme	Deng.Alan
129/21	733,1124,129/729,1123,735,129734,129/731,732	1388.44	-0.05	1388.39
129/179	129/729,1123,01620002,1124	249.95	+0.00	249.95
129/180	1124,01620002,1123,735,129734,129/731,732,733	1138.49	-0.05	1138.44
	TOPLAM	1388.44	-0.05	1388.39
Tapu Alanı		1388.39		
HESAPLANAN		1388.44		
FARK		-0.05		
TECVİZ		10.35		

	DÜZENLEYEN	UYGUNDUR BELEDİYE / ÖZEL İDARE		KADASTRO MÜDÜRLÜĞÜ
		KONTROL EDEN	ONAYLAYAN	KONTROL EDEN
ADI SOYADI				
TARİH				
İMZA				

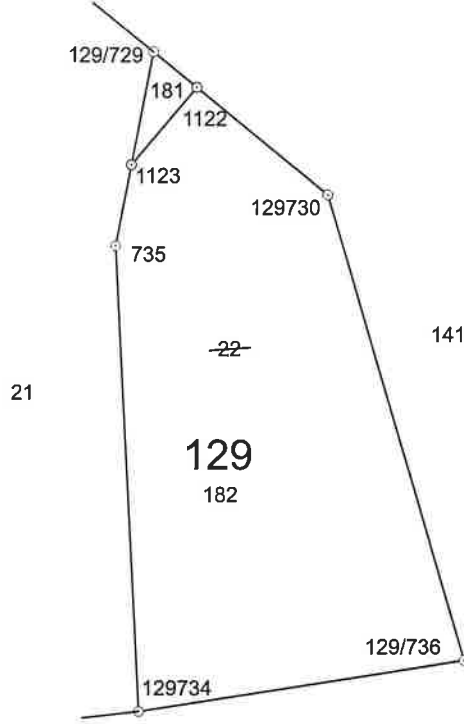


İLİ	ÇORUM			
İLÇESİ	SUNGURLU			
MAH.KÖY	KALEDERE / AYDIN			
ADA/PARSEL	129 / 22	Ha	m <sup>2</sup>	Dm <sup>2</sup>
YÜZÖLÇÜMÜ (TAPU)			2596	57
UYGULAMAYA GİREN - 181			49	62
UYGULAMAYA GİREN - 182			2546	95
YANILMA SINIRI	FARK	İÇ ALAN	DIŞ ALAN	
15.19	0.04			

## AYIRMA ÇAPI



Datum : ITRF-96  
Projeksiyon : UTM (33-3)



### KOORDİNAT LİSTESİ

Nokta No	Y	X	MK
129/729	621522.020	4468003.760	0.09
129/736	621563.150	4467923.260	0.09
735	621517.080	4467978.040	0.09
1122	621527.750	4467999.050	0.09
1123	621519.150	4467988.800	0.09
129730	621545.060	4467984.820	0.09
129734	621520.310	4467916.420	0.09

### AYIRMA ÇAPI ALAN HESABI

Ada/Parsel	Noktalar	HesapAlan	Düzeltilme	Deng.Alan
129/22	129/729,1122,129730, 129/736,129734,735,1123	2596.53	+0.04	2596.57
129/181	129/729,1122,1123	49.62	+0.00	49.62
129/182	1123,1122,129730, 129/736,129734,735	2546.91	+0.04	2546.95
	TOPLAM	2596.53	+0.04	2596.57
Tapu Alanı		2596.57		
HESAPLANAN		2596.53		
FARK		0.04		
TECVİZ		15.19		

		UYGUNDUR BELEDİYE / ÖZEL İDARE		KADASTRO MÜDÜRLÜĞÜ
		KONTROL EDEN	ONAYLAYAN	KONTROL EDEN
ADI SOYADI				
TARİH				
İMZA				

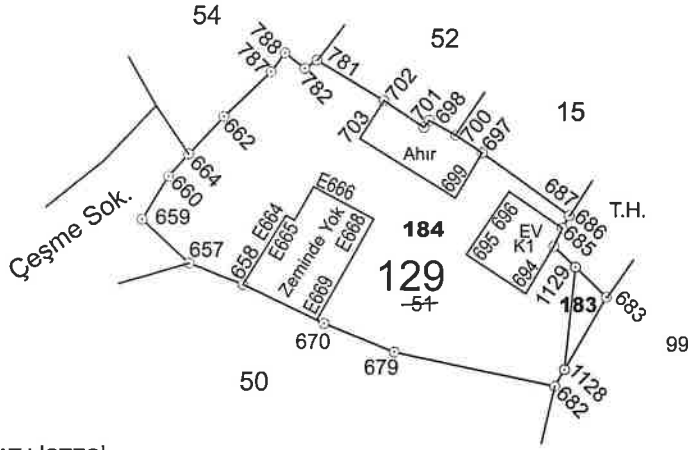
İLİ	ÇORUM			
İLÇESİ	SUNGURLU			
MAH.KÖY	KALEDERE / AYDIN			
ADA/PARSEL	129 / 51	Ha	m <sup>2</sup>	Dm <sup>2</sup>
YÜZÖLÇÜMÜ (TAPU)			1509	64
UYGULAMAYA GİREN - 183			30	54
UYGULAMAYA GİRMEYENEN - 184			1479	10
YANILMA SINIRI		FARK	İÇ ALAN	DIŞ ALAN
10.84		0.00		

## AYIRMA ÇAPI



KROKİ

Datum : ITRF-96  
Projeksiyon : UTM (33-3)



### KOORDİNAT LİSTESİ

Nokta No	Y	X	MK
657	621270.810	4468174.680	0.09
658	621277.940	4468171.920	0.09
659	621264.590	4468180.470	0.09
660	621268.040	4468186.200	0.09
662	621275.320	4468194.180	0.09
664	621270.670	4468189.170	0.09
670	621288.640	4468166.810	0.09
679	621297.990	4468163.050	0.09
682	621319.230	4468158.570	0.09
683	621325.990	4468170.350	0.09
685	621319.020	4468177.070	0.09
686	621320.140	4468179.440	0.09
687	621321.030	4468181.110	0.09
694	621315.330	4468170.790	0.09
695	621307.490	4468175.960	0.09
696	621313.060	4468184.290	0.09
697	621309.520	4468189.450	0.09
698	621302.480	4468193.750	0.09
699	621306.000	4468183.420	0.09
700	621305.990	4468191.800	0.09
701	621301.780	4468192.820	0.09
702	621296.480	4468196.360	0.09
703	621293.280	4468191.310	0.09
781	621287.540	4468201.710	0.09
782	621285.940	4468200.620	0.09
787	621281.480	4468200.140	0.09
788	621283.300	4468202.660	0.09
1128	621320.500	4468160.790	0.09
1129	621321.880	4468174.320	0.09
E664	621283.560	4468181.080	0.09
E665	621284.670	4468180.390	0.09
E666	621287.190	4468184.870	0.09
E668	621295.180	4468180.600	0.09
E669	621287.700	4468167.260	0.09

### AYIRMA ÇAPI ALAN HESABI

Ada/Parsel	Noktalar	HesapAlan	Düzeltilme	Deng.Alan
129/51	788,782,781,702,701,698,700,697,687,686,685,1129,683,1128,682,679,670,658,657,659,660,664,662,787	1509.64	+0.00	1509.64
129/183	1129,683,1128	30.54	+0.00	30.54
129/184	1128,682,679,670,658,657,659,660,664,662,787,788,782,781,702,701,698,700,697,687,686,685,1129	1479.10	+0.00	1479.10
	TOPLAM	1509.64	+0.00	1509.64
Tapu Alanı		1509.64		
HESAPLANAN		1509.64		
FARK		0.00		
TECVİZ		10.84		

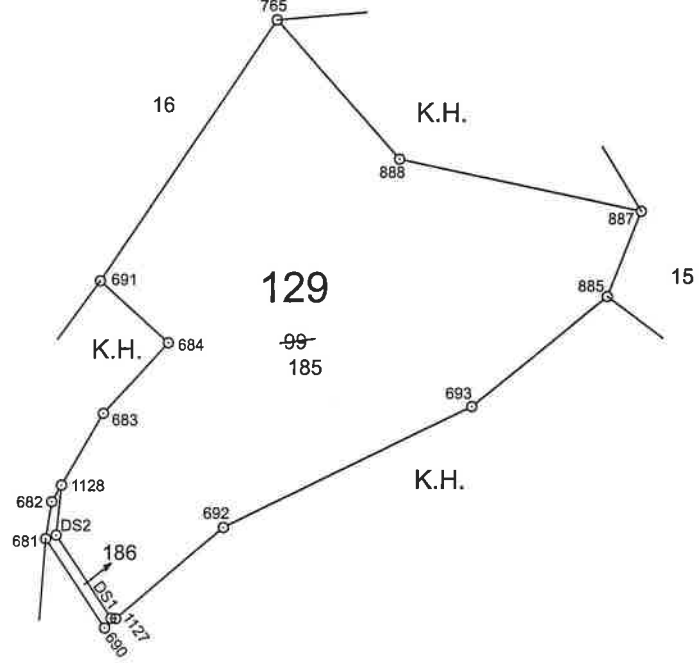
		UYGUNDUR BELEDİYE / ÖZEL İDARE		KADASTRO MÜDÜRLÜĞÜ
		KONTROL EDEN	ONAYLAYAN	KONTROL EDEN
ADI SOYADI				
TARİH				
İMZA				

İLİ	ÇORUM	Ha	m <sup>2</sup>	Dm <sup>2</sup>
İLÇESİ	SUNGURLU			
MAH.KÖY	KALEDERE / AYDIN			
ADA/PARSEL	129 / 99			
YÜZÖLÇÜMÜ (TAPU)			2849	30
UYGULAMAYA GİREN - 185			2822	98
UYGULAMAYA GİRMEYENEN - 186			26	32
YANILMA SINIRI	FARK	İÇ ALAN	DIŞ ALAN	
16.20	0.02			

## AYIRMA ÇAPI



Datum : ITRF-96  
Projeksiyon : UTM (33-3)



### KOORDİNAT LİSTESİ

Nokta No	Y	X	MK
681	621318.460	4468153.670	0.090
682	621319.230	4468158.570	0.090
683	621325.990	4468170.350	0.090
684	621334.590	4468179.720	0.090
690	621326.290	4468141.910	0.090
691	621325.550	4468187.830	0.090
692	621341.960	4468155.240	0.090
693	621374.780	4468171.370	0.090
765	621348.890	4468222.360	0.090
885	621392.620	4468185.890	0.090
887	621397.110	4468197.150	0.090
888	621365.210	4468204.030	0.090
1127	621327.760	4468143.160	0.090
1128	621320.500	4468160.790	0.090
DS1	621327.130	4468143.200	0.090
DS2	621319.830	4468154.160	0.090

### AYIRMA ÇAPI ALAN HESABI

Ada/Parsel	Noktalar	Hesap Alan	Düzeltilme	Deng. Alan
129/99	887,885,693,692,1127, 690,681,682,1128,683, 684,691,765,888	2849.32	-0.02	2849.30
129/185	1127,DS1,DS2,1128,683, 684,691,765,888,887,885, 693,692	2822.98	+0.00	2822.98
129/186	DS2,1128,682,681,690, 1127,DS1	26.34	-0.02	26.32
TOPLAM		2849.32	-0.02	2849.30
Tapu Alanı		2849.30		
HESAPLANAN		2849.32		
FARK		-0.02		



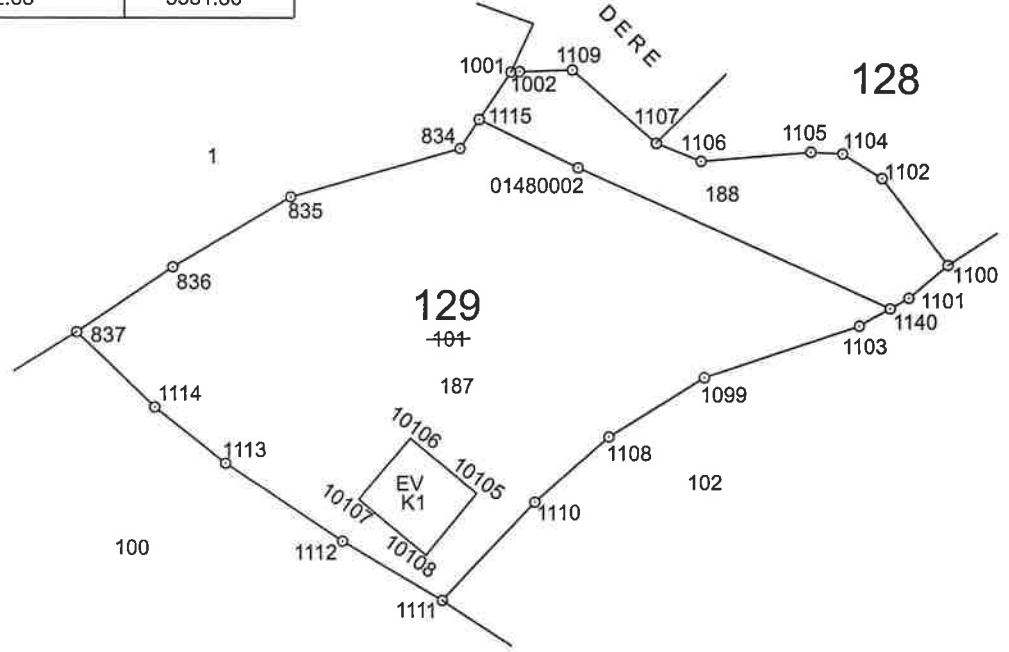
	UYGUNDUR BELEDİYE / ÖZEL İDARE		KADASTRO MÜDÜRLÜĞÜ
	KONTROL EDEN	ONAYLAYAN	KONTROL EDEN
ADI SOYADI			
TARİH			
İMZA			

İLİ	ÇORUM		
İLÇESİ	SUNGURLU		
MAH.KÖY	KALEDERE / AYDIN		
ADA/PARSEL	129 / 101	Ha	m <sup>2</sup>
YÜZÖLÇÜMÜ (TAPU)		3792	62
UYGULAMAYA GİREN - 187		3293	43
UYGULAMAYA GİRMEYENEN - 188		499	19
YANILMA SINIRI	FARK	İÇ ALAN	DIŞ ALAN
		4372.68	3581.86

## AYIRMA ÇAPI



Datum : ITRF-96  
Projeksiyon : UTM (33-3)



### KOORDİNAT LİSTESİ

Nokta No	Y	X	MK
834	621578.980	4468311.750	0.09
835	621556.460	4468305.270	0.09
836	621540.920	4468295.960	0.09
837	621528.360	4468287.280	0.09
1001	621585.670	4468321.830	0.09
1002	621586.790	4468321.870	0.09
1099	621611.260	4468281.510	1.5
1100	621643.580	4468296.540	1.5
1101	621638.350	4468292.140	1.5
1102	621634.820	4468307.920	1.5
1103	621631.850	4468288.370	1.5
1104	621629.560	4468311.120	1.5
1105	621625.330	4468311.350	1.5
1106	621610.740	4468310.150	1.5
1107	621604.860	4468312.490	1.5
1108	621598.800	4468273.620	1.5
1109	621593.770	4468322.100	1.5
1110	621589.080	4468264.930	1.5
1111	621576.850	4468251.890	1.5
1112	621563.580	4468259.670	1.5
1113	621548.030	4468269.960	1.5
1114	621538.650	4468277.390	1.5
1115	621581.510	4468315.570	0.09
1140	621635.900	4468290.720	0.09
10105	621581.380	4468266.050	0.09
10106	621572.520	4468273.370	0.09
10107	621565.730	4468265.240	0.09
10108	621574.670	4468257.850	0.09
01480002	621594.580	4468309.230	0.09
01480002	621594.580	4468309.230	0.09

### AYIRMA ÇAPI ALAN HESABI

Ada/Parsel	Noktalar	HesapAlan	Düzeltilme	Deng.Alan
129/101	1001,1002,1109,1107,1106,1105,1104,1102,1100,1101,1140,1103,1099,1108,1110,1111,1112,1113,1114,837,836,835,834,1115	3971.06	-178.44	3792.62
129/187	1115,01480002,1140,1103,1099,1108,1110,1111,1112,1113,1114,837,836,835,834	3293.43	+0.00	3293.43
129/188	1001,1002,1109,1107,1106,1105,1104,1102,1100,1101,1140,01480002,1115	677.62	-178.43	499.19
	TOPLAM	3971.05	-178.43	3792.62
Tapu Alanı		3792.62		
HESAPLANAN		3971.05		



DÜZENLEYEN

UYGUNDUR  
BELEDİYE / ÖZEL İDARE

KADASTRO MÜDÜRLÜĞÜ

KONTROL EDEN

ONAYLAYAN

KONTROL EDEN

ADI SOYADI

TARİH

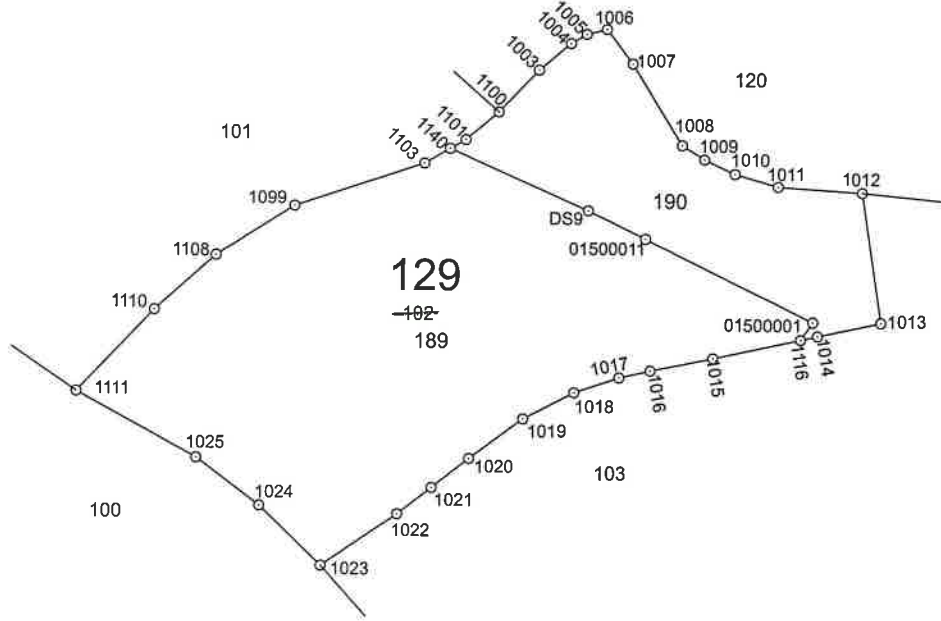
İMZA

İLİ	ÇORUM	Ha	m <sup>2</sup>	Dm <sup>2</sup>
İLÇESİ	SUNGURLU			
MAH.KÖY	KALEDERE / AYDIN			
ADA/PARSEL	129 / 102			
YÜZÖLÇÜMÜ (TAPU)			4990	30
UYGULAMAYA GİREN - 189			3666	36
UYGULAMAYA GİRMEYEN - 190			1323	94
YANILMA SINIRI	FARK	İÇ ALAN	DIŞ ALAN	
		5399.45	4491.28	

## AYIRMA ÇAPI



Datum : ITRF-96  
Projeksiyon : UTM (33-3)



### KOORDİNAT LİSTESİ

Nokta No	Y	X	MK
1003	621649.900	4468303.170	1.500
1004	621654.920	4468307.440	1.500
1005	621657.420	4468308.890	1.500
1006	621660.570	4468309.880	1.500
1007	621664.720	4468304.220	1.500
1008	621672.680	4468291.360	1.500
1009	621676.220	4468289.130	1.500
1010	621681.090	4468286.830	1.500
1011	621687.860	4468284.820	1.500
1012	621701.210	4468283.900	1.500
1013	621704.250	4468263.310	1.500
1014	621694.220	4468281.200	1.500
1015	621677.710	4468257.620	1.500
1016	621667.770	4468255.600	1.500
1017	621662.790	4468254.490	1.500
1018	621655.720	4468252.090	1.500
1019	621647.680	4468247.910	1.500
1020	621639.160	4468241.560	1.500
1021	621633.270	4468236.890	1.500
1022	621627.810	4468232.650	1.500
1023	621615.720	4468224.400	1.500
1024	621605.950	4468233.890	1.500
1025	621595.840	4468241.460	1.500
1099	621611.260	4468281.510	1.500
1100	621643.580	4468296.540	1.500
1101	621638.350	4468292.140	1.500
1103	621631.850	4468288.370	1.500
1108	621598.800	4468273.620	1.500
1110	621589.080	4468264.930	1.500
1111	621576.850	4468251.890	1.500
1116	621691.530	4468260.620	0.090
1140	621635.900	4468290.720	0.090
01500001	621693.470	4468263.370	0.090
01500011	621666.920	4468276.420	0.090
DS9	621657.810	4468280.900	0.090

### AYIRMA ÇAPI ALAN HESABI

Ada/Parsel	Noktalar	Hesap Alan	Düzeltilme	Deng. Alan
129/102	1111,1110,1108,1099,1103,1140,1101,1100,1003,1004,1005,1006,1007,1008,1009,1010,1011,1012,1013,1014,1116,1015,1016,1017,1018,1019,1020,1021,1022,1023,1024,1025,1111,1110,1108,1099,1103	4938.92	+51.38	4990.30
129/189	1140,DS9,01500011,01500001,1116,1015,1016,1017,1018,1019,1020,1021,1022,1023,1024,1025,1111,1110,1108,1099,1103	3666.36	+0.00	3666.36
129/190	1140,1101,1100,1003,1004,1005,1006,1007,1008,1009,1010,1011,1012,1013,1014,1116,1015,1016,1017,1018,1019,1020,1021,1022,1023,1024,1025,1111,1110,1108,1099,1103	1272.56	+51.38	1323.94
TOPLAM		4938.92	+51.38	4990.30
Tapu Alanı		4990.30		
HESAPLANAN FARK		4938.92		
		51.38		

DÜZENLEYEN

UYGUNDUR  
BELEDİYE / ÖZEL İDARE

KADASTRO MÜDÜRLÜĞÜ

KONTROL EDEN

ONAYLAYAN

KONTROL EDEN

ADI SOYADI

TARİH

İMZA



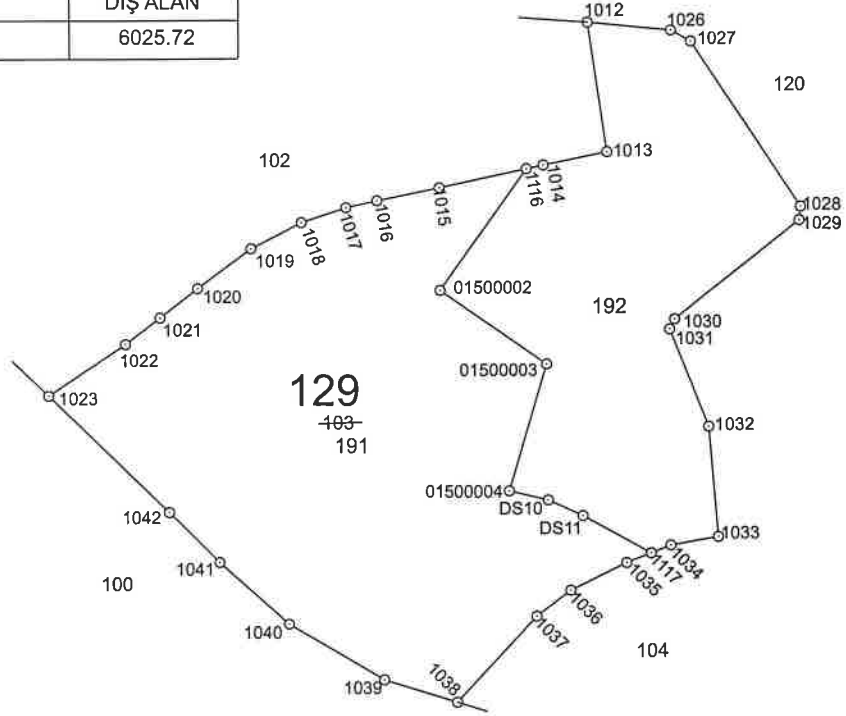
İLİ	ÇORUM
İLÇESİ	SUNGURLU
MAH.KÖY	KALEDERE / AYDIN
ADA/PARSEL	129 / 103

## AYIRMA ÇAPI



	Ha	m <sup>2</sup>	Dm <sup>2</sup>
YÜZÖLÇÜMÜ (TAPU)		6487	38
UYGULAMAYA GİREN -191		4076	52
UYGULAMAYA GİRMEYEN -192		2410	86
YANILMA SINIRI	FARK	İÇ ALAN	DIŞ ALAN
		7047.23	6025.72

Datum : ITRF-96  
Projeksiyon : UTM (33-3)



### KOORDİNAT LİSTESİ

Nokla No	Y	X	MK
1012	621701.210	4468283.900	1.500
1013	621704.250	4468263.310	1.500
1014	621694.220	4468261.200	1.500
1015	621677.710	4468257.620	1.500
1016	621667.770	4468255.600	1.500
1017	621662.790	4468254.490	1.500
1018	621655.720	4468252.090	1.500
1019	621647.680	4468247.910	1.500
1020	621639.160	4468241.560	1.500
1021	621633.270	4468236.890	1.500
1022	621627.810	4468232.650	1.500
1023	621615.720	4468224.400	1.500
1026	621714.370	4468282.590	1.500
1027	621717.550	4468280.820	1.500
1028	621734.990	4468254.540	1.500
1029	621734.760	4468252.370	1.500
1030	621714.920	4468236.630	1.500
1031	621714.130	4468235.020	1.500
1032	621720.370	4468219.470	1.500
1033	621721.900	4468201.920	1.500
1034	621714.320	4468200.580	1.500
1035	621707.360	4468197.790	1.500
1036	621698.550	4468193.370	1.500
1037	621693.200	4468189.230	1.500
1038	621680.620	4468175.600	1.500
1039	621669.020	4468179.150	1.500
1040	621653.820	4468168.050	1.500
1041	621642.790	4468197.910	1.500
1042	621634.810	4468205.880	1.500
1116	621691.530	4468260.620	0.090
1117	621711.230	4468199.340	0.090
01500002	621711.230	4468199.340	0.090
01500002	621677.860	4468241.280	0.090
01500003	621684.750	4468229.460	0.090
01500004	621688.830	4468209.270	0.090
DS10	621695.030	4468207.810	0.090
DS11	621700.470	4468205.290	0.090

### AYIRMA ÇAPI ALAN HESABI

Ada/Parsel	Noktalar	Hesap Alan	Düzeltilme	Deng. Alan
129/103	1023,1022,1021,1020,1019,1018,1017,1016,1015,1116,1014,1013,1012,1026,1027,1028,1029,1030,1031,1032,1033,1034,1117,1035,1036,1037,1038,1039,1040,1041,1042	6530.50	-43.12	6487.38
129/191	1116,01500002,01500003,01500004,DS10,DS11,1117,1035,1036,1037,1038,1039,1040,1041,1042,1023,1022,1021,1020,1019,1018,1017,1016,1015	4076.52	+0.00	4076.52
129/192	1012,1026,1027,1028,1029,1030,1031,1032,1033,1034,1117,DS11,DS10,01500004,01500003,01500002,1116,1014,1013	2453.99	-43.13	2410.86
	TOPLAM	6530.51	-43.13	6487.38
Tapu Alanı		6487.30		
HESAPLANAN FARK		6530.51	-43.12	

		UYGUNDUR BELEDİYE / ÖZEL İDARE		KADASTRO MÜDÜRLÜĞÜ
		KONTROL EDEN	ONAYLAYAN	KONTROL EDEN
ADI SOYADI				
TARİH				
İMZA				

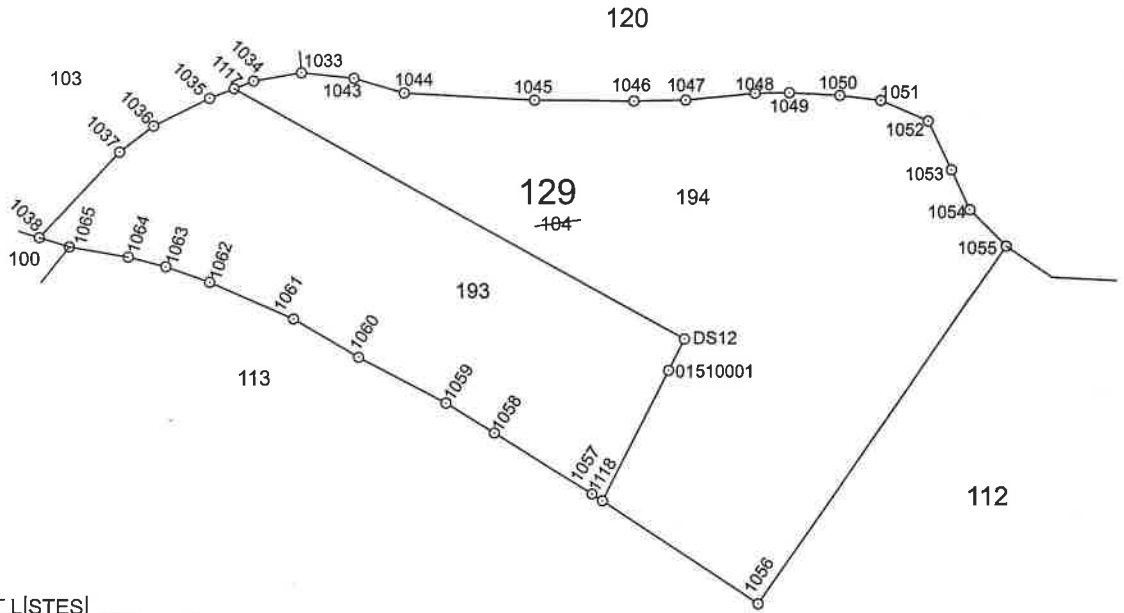
İLİ	ÇORUM
İLÇESİ	SUNGURLU
MAH.KÖY	KALEDERE / AYDIN
ADA/PARSEL	129 / 104

# AYIRMA ÇAPI



Ha	m <sup>2</sup>	Dm <sup>2</sup>	
YÜZÖLÇÜMÜ (TAPU)	6986	40	
UYGULAMAYA GİREN - 193	2622	56	
UYGULAMAYA GİRMEYEN - 194	4363	84	
YANILMA SINIRI	FARK	İÇ ALAN	DIŞ ALAN
		7516.57	6458.24

Datum : ITRF-96  
Projeksiyon : UTM (33-3)



## KOORDİNAT LİSTESİ

Nokta No	Y	X	MK
1033	621721.900	4468201.920	1.500
1034	621714.320	4468200.580	1.500
1035	621707.360	4468197.790	1.500
1036	621698.550	4468193.370	1.500
1037	621693.200	4468189.230	1.500
1038	621680.620	4468175.600	1.500
1043	621730.220	4468201.040	1.500
1044	621738.290	4468198.710	1.500
1045	621759.030	4468197.630	1.500
1046	621774.770	4468197.500	1.500
1047	621783.020	4468197.670	1.500
1048	621793.990	4468198.740	1.500
1049	621799.420	4468198.840	1.500
1050	621807.420	4468198.400	1.500
1051	621813.950	4468197.590	1.500
1052	621821.490	4468194.330	1.500
1053	621825.220	4468186.590	1.500
1054	621828.130	4468180.250	1.500
1055	621833.820	4468174.510	1.500
1056	621794.640	4468117.590	1.500
1057	621768.250	4468135.080	1.500
1058	621752.780	4468144.780	1.500
1059	621745.080	4468149.490	1.500
1060	621731.100	4468156.720	1.500
1061	621720.760	4468162.830	1.500
1062	621707.460	4468168.640	1.500
1063	621700.540	4468171.060	1.500
1064	621694.620	4468172.570	1.500
1065	621685.340	4468174.150	1.500
1117	621711.230	4468199.340	0.090
1117	621711.230	4468199.340	0.090
1118	621769.900	4468133.990	0.090
O1510001	621780.340	4468154.700	0.090
DS12	621782.860	4468159.700	0.090

## AYIRMA ÇAPI ALAN HESABI

Ada/Parsel	Noktalar	Hesap Alan	Düzelme	Deng. Alan
129/104	1033,1043,1044,1045,1046,1047,1048,1049,1050,1051,1052,1053,1054,1055,1056,1118,1057,1058,1059,1060,1061,1062,1063,1064,1065,1038,1037,1036,1035,1117,1034	6981.55	+4.85	6986.40
129/193	1038,1037,1036,1035,1117,DS12,O1510001,1118,1057,1058,1059,1060,1061,1062,1063,1064,1065	2622.56	+0.00	2622.56
129/194	1117,1034,1033,1043,1044,1045,1046,1047,1048,1049,1050,1051,1052,1053,1054,1055,1056,1118,O1510001,DS12	4358.99	+4.85	4363.84
	TOPLAM	6981.55	+4.85	6986.40
Tapu Alanı		6986.40		
HESAPLANAN		6981.55		

DÜZENLEYEN



UYGUNDUR  
BELEDİYE / ÖZEL İDARE

KONTROL EDEN

ONAYLAYAN

KADASTRO MÜDÜRLÜĞÜ

KONTROL EDEN

ADI SOYADI

TARİH

İMZA

İLİ	ÇORUM
İLÇESİ	SUNGURLU
MAH.KÖY	KALEDERE / AYDIN
ADA/PARSEL	129 / 113

Datum : ITRF-96  
Projeksiyon : UTM (33-3)

## AYIRMA ÇAPI

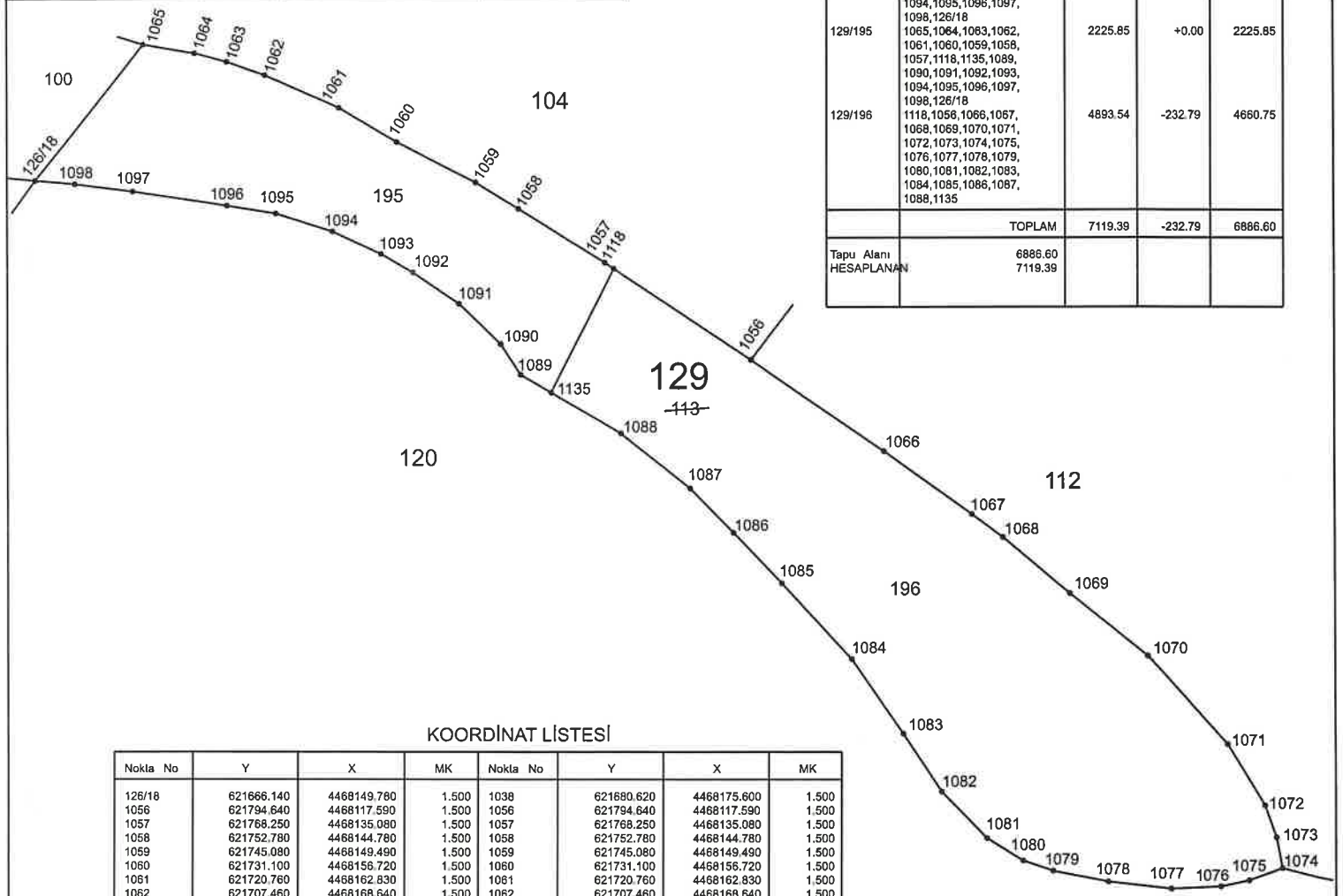


KROKİ

	Ha	m <sup>2</sup>	Dm <sup>2</sup>
YÜZÖLÇÜMÜ (TAPU)		6886	60
UYGULAMAYA GİREN -195		2225	85
UYGULAMAYA GİRMEYEN - 196		4660	75
YANILMA SINIRI	FARK	İÇ ALAN	DIŞ ALAN
		7952.91	6297.65

### AYIRMA ÇAPI ALAN HESABI

Ada/Parsel	Noktalar	HesapAlan	Düzeltilme	Deng.Alan
129/113	1065,1064,1063,1062,1061,1060,1059,1058,1057,1118,1056,1066,1067,1068,1069,1070,1071,1072,1073,1074,1075,1076,1077,1078,1079,1080,1081,1082,1083,1084,1085,1086,1087,1088,1135,1089,1090,1091,1092,1093,1094,1095,1096,1097,1098,126/18	7119.39	-232.79	6886.60
129/195	1065,1064,1063,1062,1061,1060,1059,1058,1057,1118,1135,1089,1090,1091,1092,1093,1094,1095,1096,1097,1098,126/18	2225.85	+0.00	2225.85
129/196	1118,1056,1066,1067,1068,1069,1070,1071,1072,1073,1074,1075,1076,1077,1078,1079,1080,1081,1082,1083,1084,1085,1086,1087,1088,1135	4660.54	-232.79	4660.75
TOPLAM		7119.39	-232.79	6886.60
Tapu Alanı HESAPLANAN		6886.60		7119.39



### KOORDİNAT LİSTESİ

Nokta No	Y	X	MK	Nokta No	Y	X	MK
126/18	621666.140	4468149.780	1.500	1038	621680.620	4468175.600	1.500
1056	621794.640	4468117.590	1.500	1056	621794.640	4468117.590	1.500
1057	621768.250	4468135.080	1.500	1057	621768.250	4468135.080	1.500
1058	621752.780	4468144.780	1.500	1058	621752.780	4468144.780	1.500
1059	621745.080	4468149.490	1.500	1059	621745.080	4468149.490	1.500
1060	621731.100	4468156.720	1.500	1060	621731.100	4468156.720	1.500
1061	621720.760	4468162.830	1.500	1061	621720.760	4468162.830	1.500
1062	621707.460	4468168.640	1.500	1062	621707.460	4468168.640	1.500
1063	621700.540	4468171.060	1.500	1063	621700.540	4468171.060	1.500
1064	621694.620	4468172.570	1.500	1064	621694.620	4468172.570	1.500
1065	621685.340	4468174.150	1.500	1065	621685.340	4468174.150	1.500
1066	621818.510	4468101.160	1.500	1067	621834.200	4468099.810	1.500
1068	621839.760	4468085.690	1.500	1069	621851.840	4468075.630	1.500
1070	621865.870	4468064.430	1.500	1071	621880.170	4468048.570	1.500
1072	621886.890	4468037.510	1.500	1073	621886.940	4468031.770	1.500
1074	621890.020	4468026.260	1.500	1075	621884.050	4468024.040	1.500
1076	621878.960	4468022.940	1.500	1077	621870.010	4468022.520	1.500
1078	621858.700	4468023.830	1.500	1079	621848.800	4468025.780	1.500
1080	621843.380	4468027.620	1.500	1081	621836.910	4468031.650	1.500
1082	621828.830	4468040.010	1.500	1083	621822.000	4468050.480	1.500
1084	621812.830	4468063.870	1.500	1085	621800.300	4468077.460	1.500
1086	621791.590	4468086.480	1.500	1087	621783.770	4468094.450	1.500
1088	621771.300	4468104.370	1.500	1089	621753.210	4468114.930	1.500
1090	621749.650	4468120.410	1.500	1091	621742.170	4468127.660	1.500
1092	621734.020	4468133.250	1.500	1093	621728.330	4468136.600	1.500
1094	621719.610	4468140.670	1.500	1095	621709.500	4468143.890	1.500
1096	621700.680	4468145.290	1.500	1097	621683.500	4468147.840	1.500
1098	621673.140	4468149.170	1.500	1118	621769.900	4468133.990	0.090
1118	621769.900	4468133.990	0.090	1135	621758.680	4468111.740	0.090

ADI SOYADI	UYGUNDUR BELEDİYE / ÖZEL İDARE		KADASTRO MÜDÜRLÜĞÜ
	KONTROL EDEN	ONAYLAYAN	KONTROL EDEN
TARİH			
İMZA			



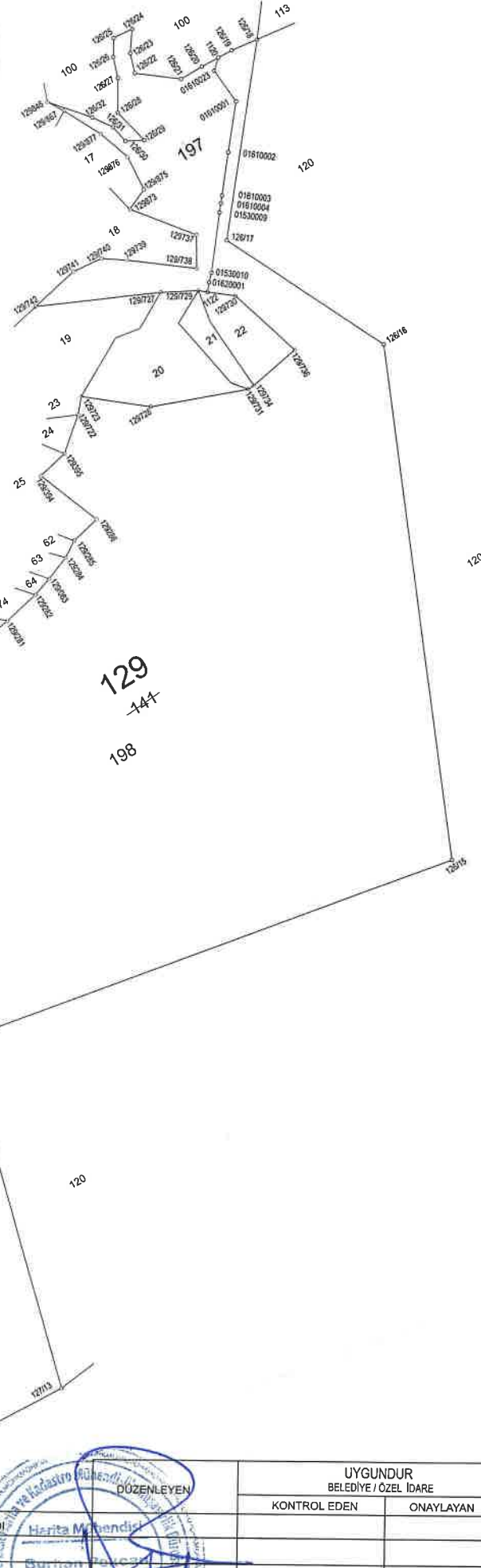


İLİ	ÇORUM
İLÇESİ	SUNGURLU
MAH.KÖY	KALEDERE / AYDIN
ADA/PARSEL	129 / 141

Datum : ITRF-96  
Projeksiyon : UTM (33-3)

## AYIRMA ÇAPI

	Ha	m <sup>2</sup>	Dm <sup>2</sup>
YÜZÖLÇÜMÜ (TAPU)	27	1010	97
UYGULAMAYA GİREN -197	01	3790	87
UYGULAMAYA GİRMEYEN -198	25	7220	10
YANILMA SINIRI	FARK	İÇ ALAN	DIŞ ALAN
	0.06	269808.11	258712.47



ADI SOYADI	UYGUNDUR BELEDİYE / ÖZEL İDARE		KADASTRO MÜDÜRLÜĞÜ
	KONTROL EDEN	ONAYLAYAN	KONTROL EDEN
TARİH			
İMZA			



İLİ	ÇORUM
İLÇESİ	SUNGURLU
MAH.KÖY	KALEDERE / AYDIN
ADA/PARSEL	129 / 141

Datum : ITRF-96  
Projeksiyon : UTM (33-3)

### AYIRMA ÇAPI ALAN HESABI

Ada/Parsel	Noktalar	Hesap Alan	Düzeltilme	Deng. Alan
129/141	129/285, 129/286, 129/394, 129/395, 129/722, 129/723, 129/726, 129/731, 129/734, 129/736, 129/730, 129/729, 129/727, 129/742, 129/741, 129/740, 129/739, 129/738, 129/737, 129/873, 129/875, 129/876, 129/877, 129/867, 129/846, 126/32, 126/31, 126/30, 126/29, 126/28, 126/27, 126/26, 126/25, 126/24, 126/23, 126/22, 126/21, 126/20, 1120, 126/19, 126/18, 126/17, 126/16, 126/15, 126/14, 127/13, 126/36, 126/37, 126/38, ST50, ST51, 126/158, 126/159, 126/160, 126/161, 126/162, 126/163, 126/164, 126/165, 126/166, 126/167, 126/168, 126/169, 129/094, 129/095, 129/305, 97, 129/100, 102, 129/105, 129/084, 129/083, 129/082, 129/109, 129/048, 129/047, 129/111, 129/110, 129/115, 129/116, 129/118, 129/120, 129/122, 129/126, 129/127, 129/128, 129/157, 129/158, 129/159, 129/160, 129/894, 129/900, 129/899, 129/179, 129/177, 129/176, 129/171, 129/170, 129/280, 129/281, 129/282, 129/083, 129/284, 1122, 129/729, 129/727, 129/742, 129/741, 129/740, 129/739, 129/738, 129/737, 129/873, 129/875, 129/876, 129/877, 129/867, 129/846, 126/32, 126/31, 126/30, 126/29, 126/28, 126/27, 126/26, 126/25, 126/24, 126/23, 126/22, 126/21, 1120, 016100023, 016100021, 016100022, 016100003, 016100004, 01530009, 01530010, 01620001	264248.76	+6762.21	271010.97
129/197	129/394, 129/395, 129/722, 129/723, 129/726, 129/731, 129/734, 129/736, 129/730, 129/729, 129/727, 129/742, 129/741, 129/740, 129/739, 129/738, 129/737, 129/873, 129/875, 129/876, 129/877, 129/867, 129/846, 126/32, 126/31, 126/30, 126/29, 126/28, 126/27, 126/26, 126/25, 126/24, 126/23, 126/22, 126/21, 1120, 016100023, 016100021, 016100022, 016100003, 016100004, 01530009, 01530010, 01620001	13790.87	+0.00	13790.87
129/198	129/394, 129/395, 129/722, 129/723, 129/726, 129/731, 129/734, 129/736, 129/730, 129/729, 129/727, 129/742, 129/741, 129/740, 129/739, 129/738, 129/737, 129/873, 129/875, 129/876, 129/877, 129/867, 129/846, 126/32, 126/31, 126/30, 126/29, 126/28, 126/27, 126/26, 126/25, 126/24, 126/23, 126/22, 126/21, 1120, 016100023, 016100021, 016100022, 016100003, 016100004, 01530009, 01530010, 01620001	250457.88	+6762.22	257220.10
TOPLAM		264248.75	+6762.22	271010.97
Tapu Alanı	271010.97			
HESAPLANAN	264248.75			
FARK	6762.22			
TECVİZ	295.31			

### KOORDİNAT LİSTESİ

Nokta No	Y	X	MK	Nokta No	Y	X	MK
97	620814.270	4467503.670	0.09	102	621032.470	4467600.330	0.09
126/14	621052.160	4467591.580	1.5	126/15	621457.750	4467511.460	1.5
126/16	621625.930	4467890.090	1.5	126/17	621562.190	4468026.030	1.5
126/18	621666.140	4468149.780	1.5	126/19	621644.370	4468152.850	1.5
126/20	621616.990	4468154.240	1.5	126/21	621597.990	4468154.180	1.5
126/22	621568.660	4468177.560	1.5	126/23	621573.850	4468193.190	1.5
126/24	621585.300	4468209.090	1.5	126/25	621589.160	4468210.790	1.5
126/26	621580.830	4468197.650	1.5	126/27	621555.140	4468181.270	1.5
126/28	621540.720	4468157.860	1.5	126/29	621547.210	4468128.160	1.5
126/30	621534.380	4468135.360	1.5	126/31	621531.500	4468149.960	1.5
126/32	621521.320	4468165.420	1.5	126/36	620765.200	4467324.170	1.5
126/37	620757.340	4467318.330	1.5	126/38	620741.240	4467311.910	1.5
126/158	620722.340	4467316.090	1.5	126/159	620717.310	4467325.700	1.5
126/160	620701.990	4467343.130	1.5	126/161	620671.770	4467370.760	1.5
126/162	620656.960	4467386.950	1.5	126/163	620645.400	4467403.780	1.5
126/164	620640.950	4467424.000	1.5	126/165	620639.740	4467446.350	1.5
126/166	620645.400	4467471.230	1.5	126/167	620657.210	4467489.870	1.5
126/168	620672.240	4467517.280	1.5	126/169	620664.320	4467531.930	1.5
127/13	620874.140	4467751.910	0.09	129/047	621032.940	4467754.190	0.09
129/082	620988.320	4467751.730	0.09	129/083	621300.750	4467869.600	0.09
129/095	620746.370	4467487.590	0.09	129/115	621056.890	4467746.990	0.09
129/118	621067.150	4467750.970	0.09	129/122	621073.020	4467747.770	0.09
129/127	621100.310	4467754.750	0.09	129/157	621126.780	4467758.410	0.09
129/159	621135.290	4467770.360	0.09	129/170	621188.420	4467855.820	0.09
129/175	621177.680	4467845.540	0.09	129/281	621255.010	4467858.370	0.09
129/285	621333.550	4467885.260	0.09	129/394	621338.070	4467943.340	0.09
129/722	621388.500	4467969.610	0.09	129/727	621495.670	4468018.320	0.09
129/729	621522.020	4468003.760	0.09	129/731	621514.960	4467916.160	0.09
129/736	621563.150	4467923.260	0.09	129/738	621530.030	4468019.400	0.09
129/740	621469.380	4468065.820	0.09	129/742	621404.540	4468060.690	0.09
129/867	621504.860	4468181.620	0.09	129/875	621526.680	4468094.950	0.09
129/877	621520.300	4468150.420	0.09	129/084	620967.870	4467751.870	0.09
733	621495.110	4467989.810	0.09	1120	621632.220	4468153.520	0.09
1122	621527.750	4467999.050	0.09	129048	621020.220	4467748.230	0.09
129083	620978.730	4467749.900	0.09	129094	620690.820	4467533.320	0.09
129100	620940.300	4467559.850	0.09	129105	620989.010	4467714.210	0.09
129109	621007.980	4467747.250	0.09	129110	621053.280	4467761.470	0.09
129111	621053.580	4467766.350	0.09	129116	621062.860	4467747.250	0.09
129120	621072.160	4467753.360	0.09	129126	621100.970	4467798.160	0.09
129128	621110.020	4467755.460	0.09	129158	621137.010	4467760.410	0.09
129160	621141.070	4467779.960	0.09	129171	621182.430	4467847.060	0.09
129177	621175.540	4467837.980	0.09	129179	621162.880	4467846.320	0.09
129280	621217.560	4467852.590	0.09	129282	621284.780	4467864.570	0.09
129284	621320.790	4467877.250	0.09	129286	621357.670	4467890.490	0.09
129305	620788.810	4467497.640	0.09	129395	621363.170	4467948.680	0.09
129723	621398.330	4467980.790	0.09	129728	621441.420	4467944.730	0.09
129730	621545.060	4467984.820	0.09	129734	621520.310	4467916.420	0.09
129737	621543.780	4468042.370	0.09	129739	621485.650	4468054.230	0.09
129741	621444.980	4468068.670	0.09	129846	621497.240	4468194.480	0.09
129873	621508.980	4468087.500	0.09	129876	621529.090	4468123.990	0.09
129894	621161.250	4467823.180	0.09	129899	621161.510	4467844.200	0.09
129900	621171.790	4467837.160	0.09	01530009	621568.890	4468047.940	0.09
01530010	621538.230	4468010.280	0.09	01610001	621625.960	4468116.190	0.09
01610002	621599.810	4468085.010	0.09	01610003	621577.530	4468058.660	0.09
01610004	621573.600	4468053.550	0.09	01610023	621623.900	4468146.250	0.09
01620001	621532.660	4468004.920	0.09	ST50	620733.310	4467306.090	1.5
ST51	620723.470	4467313.990	1.5				



Ö Z E T C E T V E L İ  
K A D A S T R O

Ada/Par	Alan	EskiDop	Kamu.	Bağış.	D.Girmeyen	Dopal	Dopalma	Dop	İ.Tahsis
129/8	437.02	-	-	-	-	437.02	-	172.44	264.58
129/9	549.87	-	-	-	-	549.87	-	216.97	332.90
129/11	1630.78	-	-	-	-	1630.78	-	643.48	987.30
129/12	2080.20	-	-	-	-	2080.20	-	820.81	1259.39
129/13	629.84	-	-	-	-	629.84	-	248.53	381.31
129/14	611.55	-	-	-	-	611.55	-	241.31	370.24
129/17	2417.48	-	-	-	-	2417.48	-	953.90	1463.58
129/100	12575.53	-	-	-	-	6287.77	-	2481.06	3806.71
129/100	12575.53	-	-	-	-	6287.76	-	2481.05	3806.71
129/153	120.57	-	-	-	-	120.57	-	47.58	72.99
129/154	538.81	-	-	-	-	538.81	-	212.61	326.20
129/155	1306.26	-	-	-	-	1306.26	-	515.43	790.83
129/156	3567.08	-	-	-	-	3567.08	-	1407.51	2159.57
129/158	1313.61	-	-	-	-	1313.61	-	518.33	795.28
129/160	604.13	-	-	-	-	604.13	-	238.38	365.75
129/162	783.29	-	-	-	-	783.29	-	309.07	474.22
129/164	1296.00	-	-	-	-	648.00	-	255.69	392.31
129/164	1296.00	-	-	-	-	648.00	-	255.69	392.31
129/166	4686.86	-	-	-	-	4686.86	-	1849.36	2837.50
129/168	4411.39	-	-	-	-	1470.47	-	580.22	890.24
129/168	4411.39	-	-	-	-	1470.46	-	580.22	890.24
129/168	4411.39	-	-	-	-	1470.46	-	580.22	890.24
129/170	8372.83	-	-	-	-	8372.83	-	3303.79	5069.04
129/173	5839.65	-	-	-	-	1946.55	-	768.08	1178.47
129/173	5839.65	-	-	-	-	1946.55	-	768.08	1178.47
129/173	5839.65	-	-	-	-	1946.55	-	768.08	1178.47
129/176	593.94	-	-	-	-	593.94	-	234.36	359.58
129/177	90.45	-	-	-	-	90.45	-	35.69	54.76
129/179	249.95	-	-	-	-	249.95	-	98.63	151.32
129/181	49.62	-	-	-	-	49.62	-	19.58	30.04
129/183	30.54	-	-	-	-	30.54	-	12.05	18.49
129/185	2822.98	-	-	-	-	1881.99	-	742.60	1139.39
129/185	2822.98	-	-	-	-	940.99	-	371.30	569.69
129/187	3293.43	-	-	-	-	3293.43	-	1299.54	1993.89
129/189	3666.36	-	-	-	-	3666.36	-	1446.69	2219.67
129/191	4076.52	-	-	-	-	4076.52	-	1608.53	2467.99
129/193	2622.56	-	-	-	-	2622.56	-	1034.82	1587.74
129/195	2225.85	-	-	-	-	2225.85	-	878.29	1347.56
129/197	13790.87	-	-	-	-	13790.87	-	5441.66	8349.22



Ö Z E T C E T V E L İ

K A D A S T R O									İ M A R	
Ada/Par	Alan	Kamu.	Y.Terk	D.Girmeyen	Dopal	Dopalma	Dop	İ.Tahsis	AdaNo	Alan
129/8	437.02	-	-	-	437.02	-	172.44	264.58	145	1610.42
129/9	549.87	-	-	-	549.87	-	216.97	332.90	146	5383.49
129/11	1630.78	-	-	-	1630.78	-	643.48	987.30	147	3907.88
129/12	2080.20	-	-	-	2080.20	-	820.81	1259.39	148	6543.80
129/13	629.84	-	-	-	629.84	-	248.53	381.31	149	5599.95
129/14	611.55	-	-	-	611.55	-	241.31	370.24	150	2936.88
129/17	2417.48	-	-	-	2417.48	-	953.90	1463.58	151	6994.72
129/100	12575.53	-	-	-	6287.77	-	2481.06	3806.71	152	4617.88
		-	-	-	6287.76	-	2481.05	3806.71	153	5371.00
129/153	120.57	-	-	-	120.57	-	47.58	72.99	154	2286.70
129/154	538.81	-	-	-	538.81	-	212.61	326.20	155	2900.18
129/155	1306.26	-	-	-	1306.26	-	515.43	790.83	156	4691.29
129/156	3567.08	-	-	-	3567.08	-	1407.51	2159.57		
129/158	1313.61	-	-	-	1313.61	-	518.33	795.28		
129/160	604.13	-	-	-	604.13	-	238.38	365.75		
129/162	783.29	-	-	-	783.29	-	309.07	474.22		
129/164	1296.00	-	-	-	648.00	-	255.69	392.31		
		-	-	-	648.00	-	255.69	392.31		
129/166	4686.86	-	-	-	4686.86	-	1849.36	2837.50		
129/168	4411.39	-	-	-	1470.47	-	580.22	890.24		
		-	-	-	1470.46	-	580.22	890.24		
		-	-	-	1470.46	-	580.22	890.24		
129/170	8372.83	-	-	-	8372.83	-	3303.79	5069.04		
129/173	5839.65	-	-	-	1946.55	-	768.08	1178.47		
		-	-	-	1946.55	-	768.08	1178.47		
		-	-	-	1946.55	-	768.08	1178.47		
129/176	593.94	-	-	-	593.94	-	234.36	359.58		
129/177	90.45	-	-	-	90.45	-	35.69	54.76		
129/179	249.95	-	-	-	249.95	-	98.63	151.32		
129/181	49.62	-	-	-	49.62	-	19.58	30.04		
129/183	30.54	-	-	-	30.54	-	12.05	18.49		
129/185	2822.98	-	-	-	1881.99	-	742.60	1139.39		
		-	-	-	940.99	-	371.30	569.69		
129/187	3293.43	-	-	-	3293.43	-	1299.54	1993.89		
129/189	3666.36	-	-	-	3666.36	-	1446.69	2219.67		
129/191	4076.52	-	-	-	4076.52	-	1608.53	2467.99		
129/193	2622.56	-	-	-	2622.56	-	1034.82	1587.74		
129/195	2225.85	-	-	-	2225.85	-	878.29	1347.56		
129/197	13790.87	-	-	-	13790.87	-	5441.66	8349.22		

K A D A S T R O T O P L A M L A R I									İ M A R	
Toplam Pay	Toplam Alan	Top Kamu	Toplam Y.Terk	Toplam D.Girmeyen	Toplam Dopal	Top. Düz. Giren	Dop	Toplam Tahsis	Toplam Alan	
87285.82	87285.82	0.00	0.00	0.00	87285.82	-	34441.63	52844.19	52844.19	

Düzenleme Ortaklık Payı Hesabı  
 Kamuya Ayrılan Alan= 87285.82 - 52844.19 = 34441.63  
 Düzenleme Ortaklık Payı = 34441.63 / 87285.82 = 0.3945845



İLİ : ÇORUM  
İLÇESİ : SUNGURLU  
KÖYÜ/MAHALLESİ:KALEDERE/AYDIN

SAYFA NO:1

NOLUUYGULAMA SAHASI

Ö Z E T C E T V E L İ

K A D A S T R O									İ M A R	
Ada/Par	Alan	Kamu.	Y.Terk	D.Girmeyen	Dopal	Dopalma	Dop	İ.Tahsis	AdaNo	Alan
129/8	437.02	-	-	-	437.02	-	172.44	264.58	145	1610.42
129/9	549.87	-	-	-	549.87	-	216.97	332.90	146	5383.49
129/11	1630.78	-	-	-	1630.78	-	643.48	987.30	147	3907.88
129/12	2080.20	-	-	-	2080.20	-	820.81	1259.39	148	6543.80
129/13	629.84	-	-	-	629.84	-	248.53	381.31	149	5599.95
129/14	611.55	-	-	-	611.55	-	241.31	370.24	150	2936.88
129/17	2417.48	-	-	-	2417.48	-	953.90	1463.58	151	6994.72
129/100	12575.53	-	-	-	12575.53	-	4962.11	7613.42	152	4617.88
129/153	120.57	-	-	-	120.57	-	47.58	72.99	153	5371.00
129/154	538.81	-	-	-	538.81	-	212.61	326.20	154	2286.70
129/155	1306.26	-	-	-	1306.26	-	515.43	790.83	155	2900.18
129/156	3567.08	-	-	-	3567.08	-	1407.51	2159.57	156	4691.29
129/158	1313.61	-	-	-	1313.61	-	518.33	795.28		
129/160	604.13	-	-	-	604.13	-	238.38	365.75		
129/162	783.29	-	-	-	783.29	-	309.07	474.22		
129/164	1296.00	-	-	-	1296.00	-	511.38	784.62		
129/166	4686.86	-	-	-	4686.86	-	1849.36	2837.50		
129/168	4411.39	-	-	-	4411.39	-	1740.67	2670.72		
129/170	8372.83	-	-	-	8372.83	-	3303.79	5069.04		
129/173	5839.65	-	-	-	5839.65	-	2304.24	3535.41		
129/176	593.94	-	-	-	593.94	-	234.36	359.58		
129/177	90.45	-	-	-	90.45	-	35.69	54.76		
129/179	249.95	-	-	-	249.95	-	98.63	151.32		
129/181	49.62	-	-	-	49.62	-	19.58	30.04		
129/183	30.54	-	-	-	30.54	-	12.05	18.49		
129/185	2822.98	-	-	-	2822.98	-	1113.90	1709.08		
129/187	3293.43	-	-	-	3293.43	-	1299.54	1993.89		
129/189	3666.36	-	-	-	3666.36	-	1446.69	2219.67		
129/191	4076.52	-	-	-	4076.52	-	1608.53	2467.99		
129/193	2622.56	-	-	-	2622.56	-	1034.82	1587.74		
129/195	2225.85	-	-	-	2225.85	-	878.29	1347.56		
129/197	13790.87	-	-	-	13790.87	-	5441.66	8349.22		

K A D A S T R O T O P L A M L A R I									İ M A R	
Toplam Pay	Toplam Alan	Top Kamu	Toplam Y.Terk	Toplam D.Girmeyen	Toplam Dopal	Top. Dopalma	Düz. Giren Dop	Toplam Tahsis	Toplam Alan	
87285.82	87285.82	0.00	-	0.00	87285.82	-	34441.63	52844.19	52844.19	

Düzenleme Ortaklık Payı Hesabı  
Kamuya Ayrılan Alan= 87285.82 - 52844.19 = 34441.63  
Düzenleme Ortaklık Payı = 34441.63 / 87285.82 = 0.3945845  
BURHANPEKCAN- PEKCANHARİTA Nİ For Windows

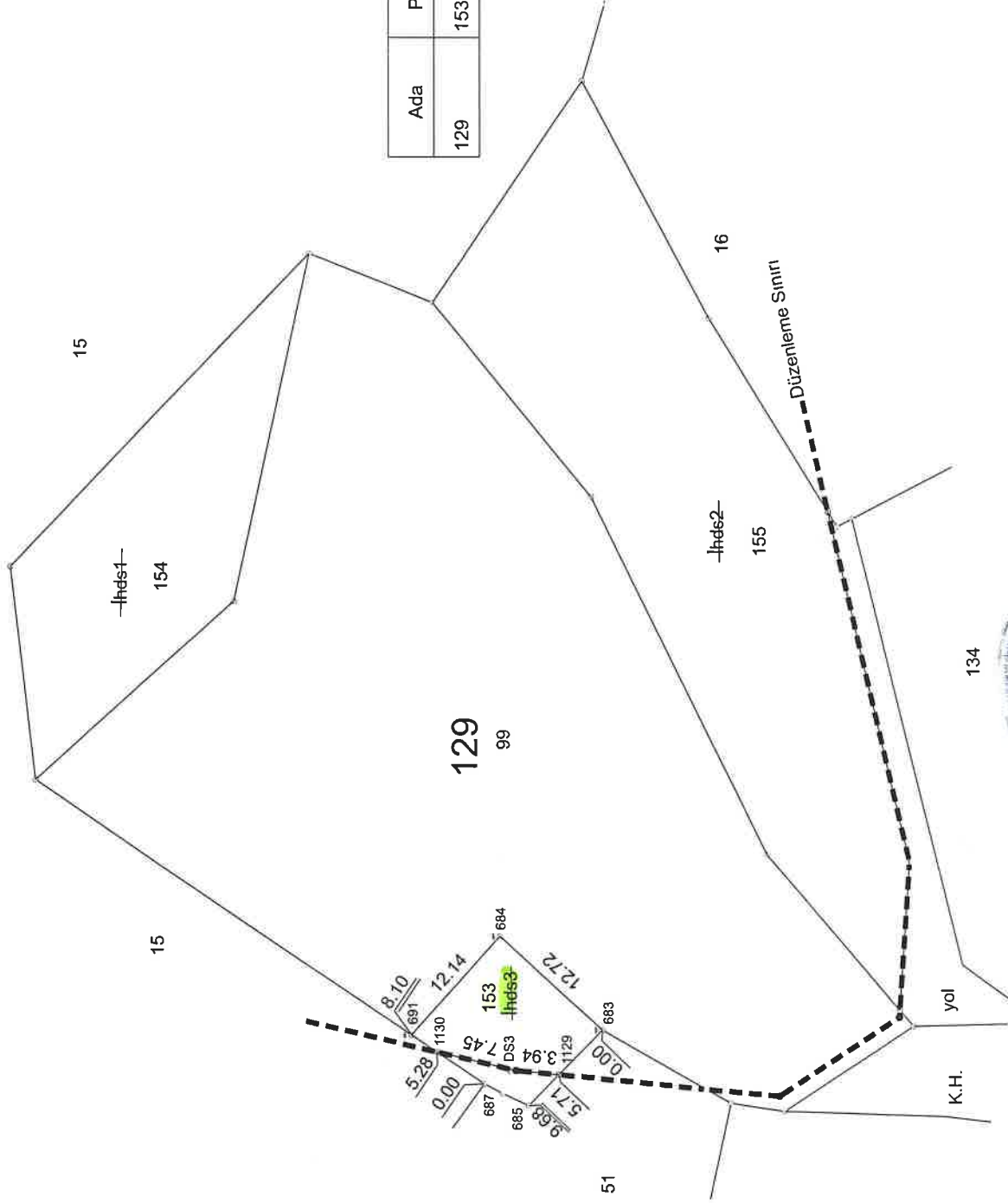


# Ölçü Krokisi ( İhdas)

Datum : ITRF-96		KROKİ	
Projeksiyon : UTM (36-3)			
N.No	Y	X	MK
683	621325.990	4468170.350	0.09
684	621334.590	4468179.720	0.09
691	621325.550	4468187.830	0.09
1129	621321.880	4468174.320	0.09
1130	621323.970	4468185.490	0.09
DS3	621322.270	4468178.240	0.09

## İHDAS ALAN HESABI

Ada	Parsel	Noktalar	HesapAlan
129	153	1130,691,684,683,1129,DS3	120.571



İLİ : ÇORUM	UYGUNDUR BELEDİYE / ÖZEL İDARE	KADASTRO MÜDÜRLÜĞÜ
İLÇESİ : SUNGURLU	KONTROL EDEN ONAYLAYAN	KONTROL EDEN
MAH/KÖY : KALEDERE/AYDIN	ADİ SOYADI	
PAFTA NO : H32-B-19-B-1-D	TARİH	
ADA/PARSEL: 129 / 153	İMZA	

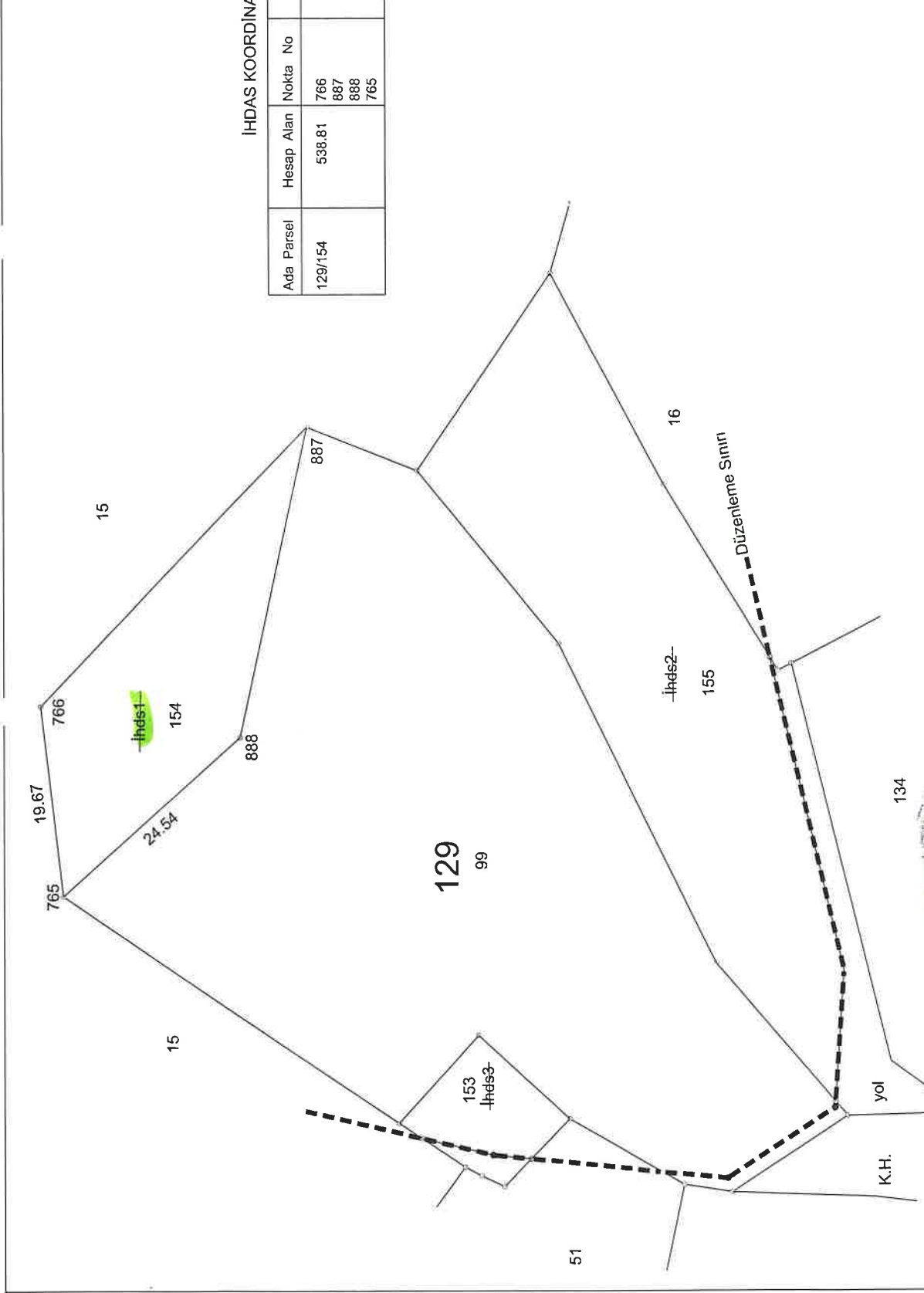


# Ölçü Krokisi ( İhdas )

Datum : ITRF-96  
 Projeksiyon : UTM (36-3) KROKİ

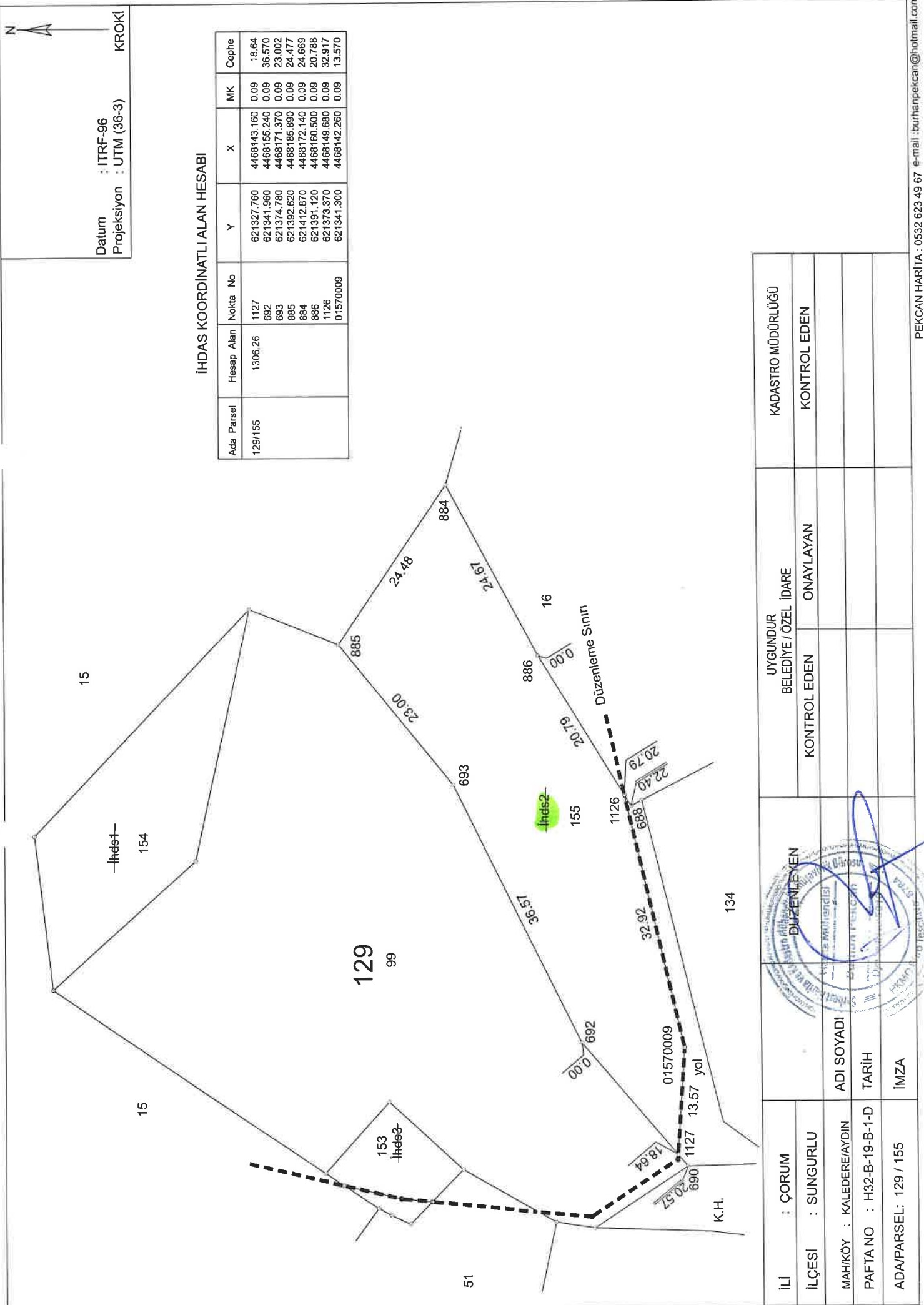
## İHDAS KOORDİNATLI ALAN HESABI

Ada Parsel	Hesap Alan	Nokta No	Y	X	MK	Cephe
129/154	538.81	766	621368.417	4468224.700	0.09	39.78
		887	621397.107	4468197.150	0.09	32.633
		888	621365.207	4468204.030	0.09	24.542
		765	621348.887	4468222.360	0.09	19.670



İLİ : ÇORUM	UYGUNDUR BELEDİYE / ÖZEL İDARE		KADASTRO MÜDÜRLÜĞÜ	
	KONTROL EDEN	ONAYLAYAN		KONTROL EDEN
İLÇESİ : SUNGURLU				
MAH/KÖY : KALEDERE/AYDIN			ADI SOYADI	
PAFTA NO : H32-B-19-B-1-D			TARİH	
ADA/PARSEL: 129 / 154	İMZA			

Ölçü Krokisi ( İhdas )



Datum : ITRF-96  
Projeksiyon : UTM (36-3)  
KROKİ

İHDAS KOORDİNATLI ALAN HESABI

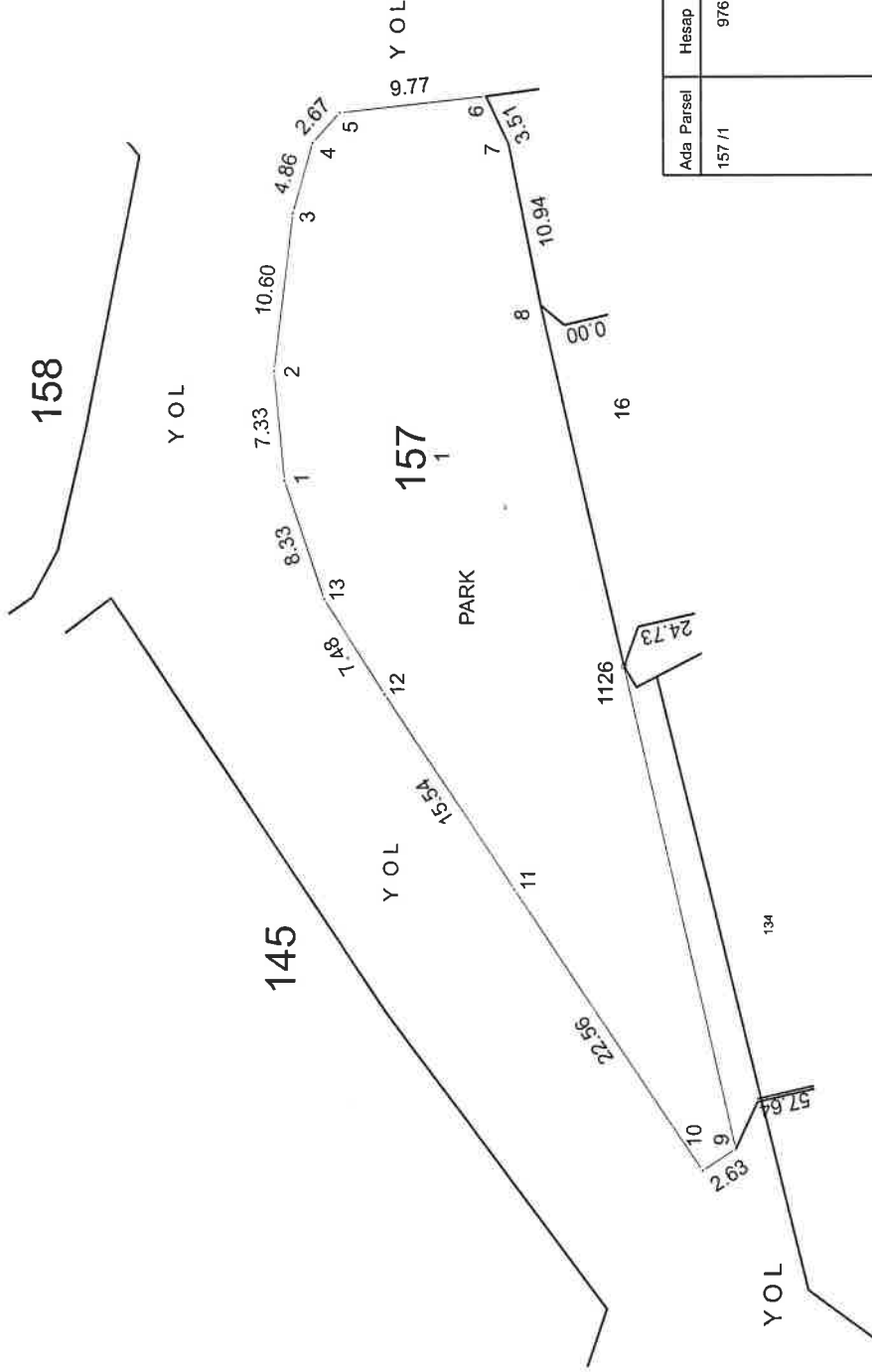
Ada Parsel	Hesap Alan	Nokta No	Y	X	MK	Cephe
129/155	1306.26	1127	621327.760	4468143.160	0.09	18.64
		692	621341.960	4468155.240	0.09	36.570
		693	621374.780	4468171.370	0.09	23.002
		885	621392.620	4468185.890	0.09	24.477
		884	621412.870	4468172.140	0.09	24.669
		886	621391.120	4468160.500	0.09	20.788
		1126	621373.370	4468149.660	0.09	32.917
		01570009	621341.300	4468142.260	0.09	13.570

İL :	İLÇESİ :	MAHİYETİ :	PAFTA NO :	ADA/PARSEL :	UYGUNDUR BELEDİYE / ÖZEL İDARE	KADASTRO MÜDÜRLÜĞÜ	
						KONTROL EDEN	KONTROL EDEN
İL :	ÇORUM	MAHİYETİ :	KALEDERE/AYDIN	ADI SOYADI :	BELEDİYE / ÖZEL İDARE	KONTROL EDEN	KONTROL EDEN
İLÇESİ :	SUNGURLU	TARİH :	H32-B-19-B-1-D	TARİH :	ONAYLAYAN		
MAHİYETİ :	KALEDERE/AYDIN	İMZA :		İMZA :			
PAFTA NO :	H32-B-19-B-1-D						
ADA/PARSEL :	129 / 155						



Olçü Krokisi ( Park )

Datum : ITRF-96  
Projeksiyon : UTM (36-3) KROKİ



KOORDINATLI ALAN HESABI

Ada Parsel	Hesap Alan	Nokta No	Y	X	MK
157 / 1	976.87	01570010	621339.850	4468144.460	0.09
		01570011	621356.570	4468157.050	0.09
		01570012	621371.510	4468165.660	0.09
		01570013	621377.840	4468169.650	0.09
		01570001	621385.750	4468172.260	0.09
		01570002	621393.050	4468172.950	0.09
		01570003	621403.580	4468171.710	0.09
		01570004	621408.260	4468170.400	0.09
		01570005	621410.250	4468168.620	0.09
		01570006	621411.360	4468158.910	0.09
		01570007	621408.190	4468157.400	0.09
		01570008	621397.460	4468155.260	0.09
		01570009	621341.300	4468142.260	0.09

İLİ : ÇORUM	UYGUNDUR BELEDİYE / ÖZEL İDARE	KADASTRO MÜDÜRLÜĞÜ
İLÇESİ : SUNGURLU	KONTROL EDEN ONAYLAYAN	KONTROL EDEN
MAHI/KÖY : KALEDERE/AYDIN		
PAFTA NO : H32-B-19-B-1-D		
ADA/PARSEL: 157 / 1		

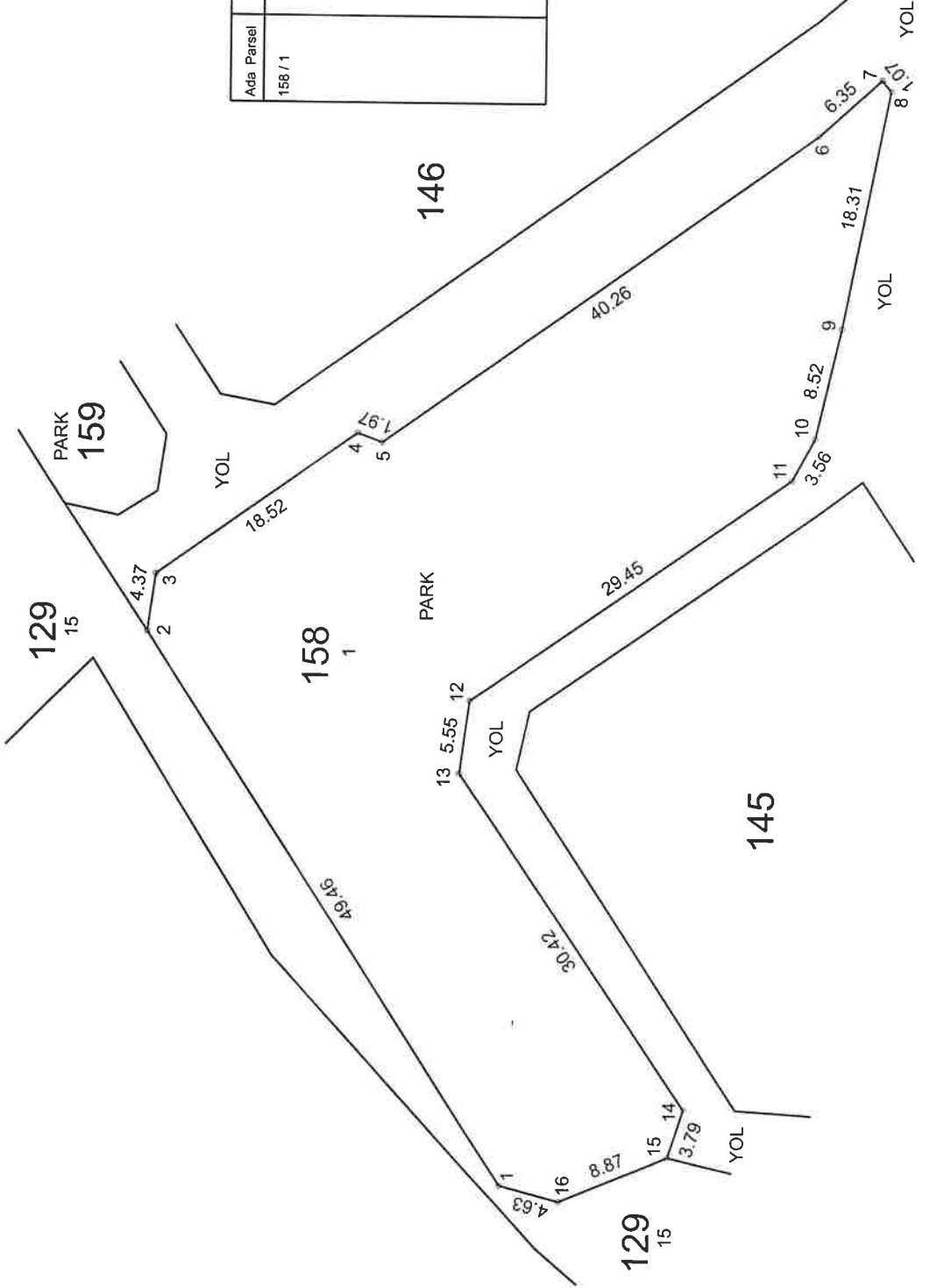


Ölçü Krokisi ( Park )

Datum : ITRF-96  
Projeksiyon : UTM (36-3) KROKİ

KOORDİNATLI ALAN HESABI

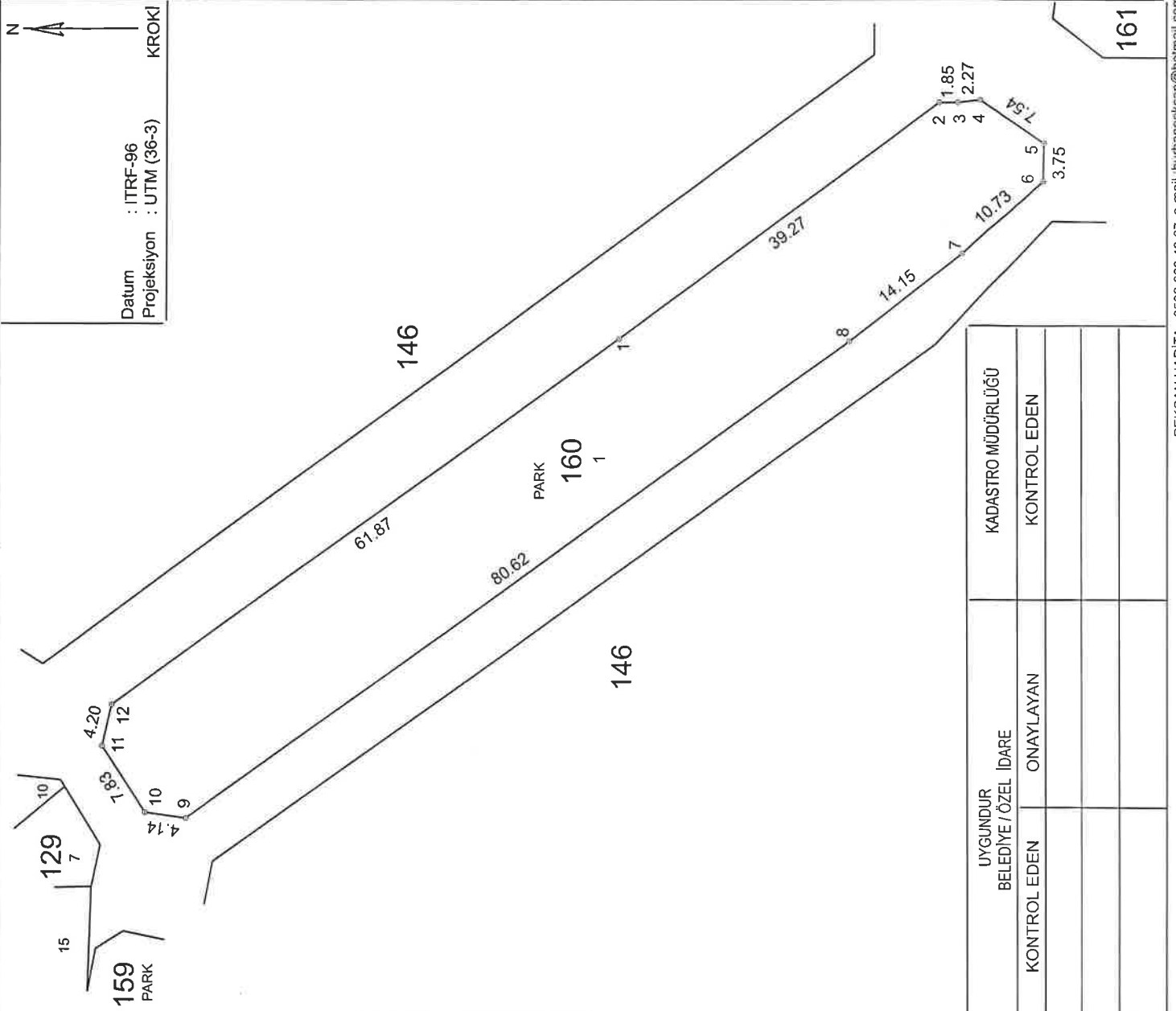
Ada Parsel	Hesap Alan	Nokta No	Y	X	MK
158 / 1	1725.79	01580001	621324.660	4468210.640	0.09
		01580002	621366.150	4468237.570	0.09
		01580003	621370.480	4468236.960	0.09
		01580004	621381.240	4468221.890	0.09
		01580005	621380.560	4468220.040	0.09
		01580006	621403.930	4468182.560	0.09
		01580007	621407.360	4468181.890	0.09
		01580008	621389.400	4468185.430	0.09
		01580010	621381.100	4468187.360	0.09
		01580011	621377.980	4468189.070	0.09
		01580012	621361.130	4468213.220	0.09
		01580013	621355.630	4468213.950	0.09
		01580014	621330.500	4468196.810	0.09
		01580015	621326.900	4468197.990	0.09
		01580016	621323.480	4468206.160	0.09



İLİ : ÇORUM	UYGUNDUR BELEDİYE / ÖZEL İDARE	KADASTRO MÜDÜRLÜĞÜ
İLÇESİ : SUNGURLU	KONTROL EDEN ONAYLAYAN	KONTROL EDEN
MAHİKÖY : KALEDERE/AYDIN		
PAFTA NO : H32-B-19-B-1-D		
ADA/PARSEL: 158 / 1		

Netcad 8:0 GIS for Windows

# Ölçü Krokisi ( Park )




## KOORDİNATLI ALAN HESABI

Ada Parsel	Hesap Alan	Nokta No	Y	X	MK
160/1	1450.60	01600011	621443.860	4468271.470	0.09
		01600012	621447.960	4468270.540	0.09
		01600001	621484.280	4468220.450	0.09
		01600002	621507.590	4468188.850	0.09
		01600003	621507.590	4468187.000	0.09
		01600004	621507.840	4468184.740	0.09
		01600005	621503.600	4468178.510	0.09
		01600006	621499.850	4468178.590	0.09
		01600016	621492.700	4468186.590	0.09
		01600008	621484.040	4468197.770	0.09
		01600009	621436.760	4468263.070	0.09
		01600010	621437.320	4468267.170	0.09

İL :	ÇORUM	UYGUNDUR	KADASTRO MÜDÜRLÜĞÜ
İLÇESİ :	SUNGURLU	BELEDİYE / ÖZEL İDARE	KONTROL EDEN
MAH/KÖY :	KALEDERE/AYDIN	KONTROL EDEN	ONAYLAYAN
PAFTA NO :	H32-B-19-B-1-D		
ADA/PARSEL :	160 /1		



Ölçü Krokisi ( Park )



Datum : ITRF-96  
Projeksiyon : UTM (36-3)  
KROKİ

Ada Parsel	Hesap Alan	Nokta No	Y	X	MK
161/1	7046.92	01610016	621519.670	4468177.160	0.09
		01610017	621539.820	4468149.050	0.09
		01610018	621543.700	4468145.020	0.09
		01610019	621547.140	4468143.110	0.09
		01610020	621552.030	4468141.660	0.09
		01610021	621556.770	4468141.800	0.09
		01610022	621574.660	4468142.720	0.09
		01610023	621623.900	4468146.250	0.09
		01610001	621625.960	4468116.190	0.09
		01610002	621599.610	4468085.010	0.09
		01610003	621577.530	4468058.360	0.09
		01610004	621573.600	4468053.550	0.09
		01580016	621534.810	4468084.120	0.09
		01610006	621530.270	4468087.070	0.09
		01610007	621528.680	4468089.540	0.09
		01610008	621527.740	4468092.490	0.09
		01610009	621525.410	4468125.200	0.09
		01610010	621524.710	4468135.400	0.09
		01610011	621523.760	4468138.820	0.09
		01610012	621521.880	4468142.590	0.09
		01610013	621512.060	4468156.080	0.09
		01610014	621512.130	4468172.710	0.09
		01610015	621515.950	4468177.660	0.09

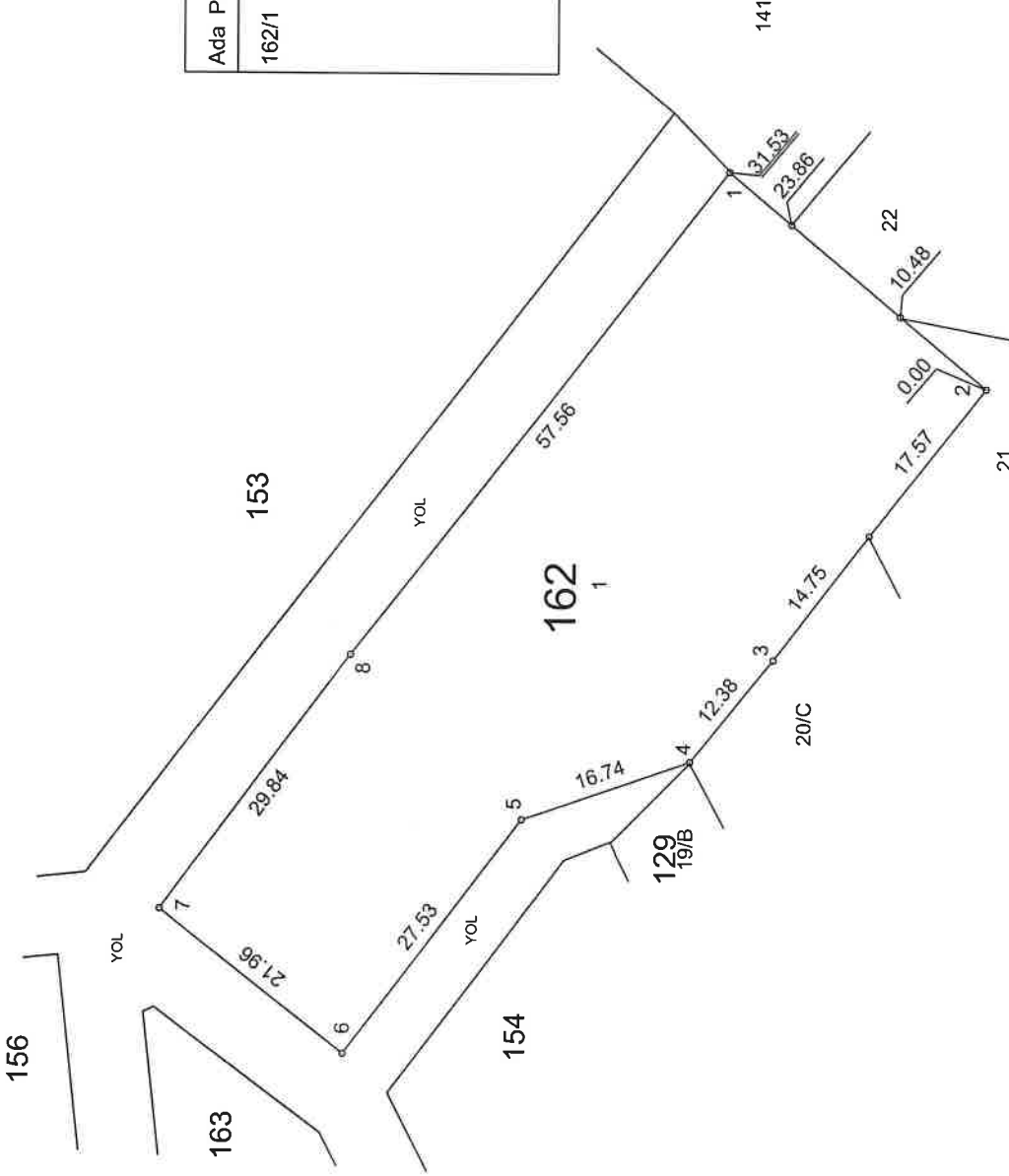
İLİ : ÇORUM	UYGUNDUR		KADASTRO MÜDÜRLÜĞÜ
	BELEDİYE / ÖZEL İDARE		
İLÇESİ : SUNGURLU	KONTROL EDEN	ONAYLAYAN	KONTROL EDEN
MAHKÖY : KALEDERE/AYDIN	DÜZENLEYEN		
PAFTA NO : H32-B-19-B-1-D	Mühür ve İmza Alanı		
ADA/PARSEL: 161 / 1	İMZA		

Ölçü Krokisi ( Park )

Datum : ITRF-96  
Projeksiyon : UTM (36-3) KROKİ

KOORDİNATLI ALAN HESABI

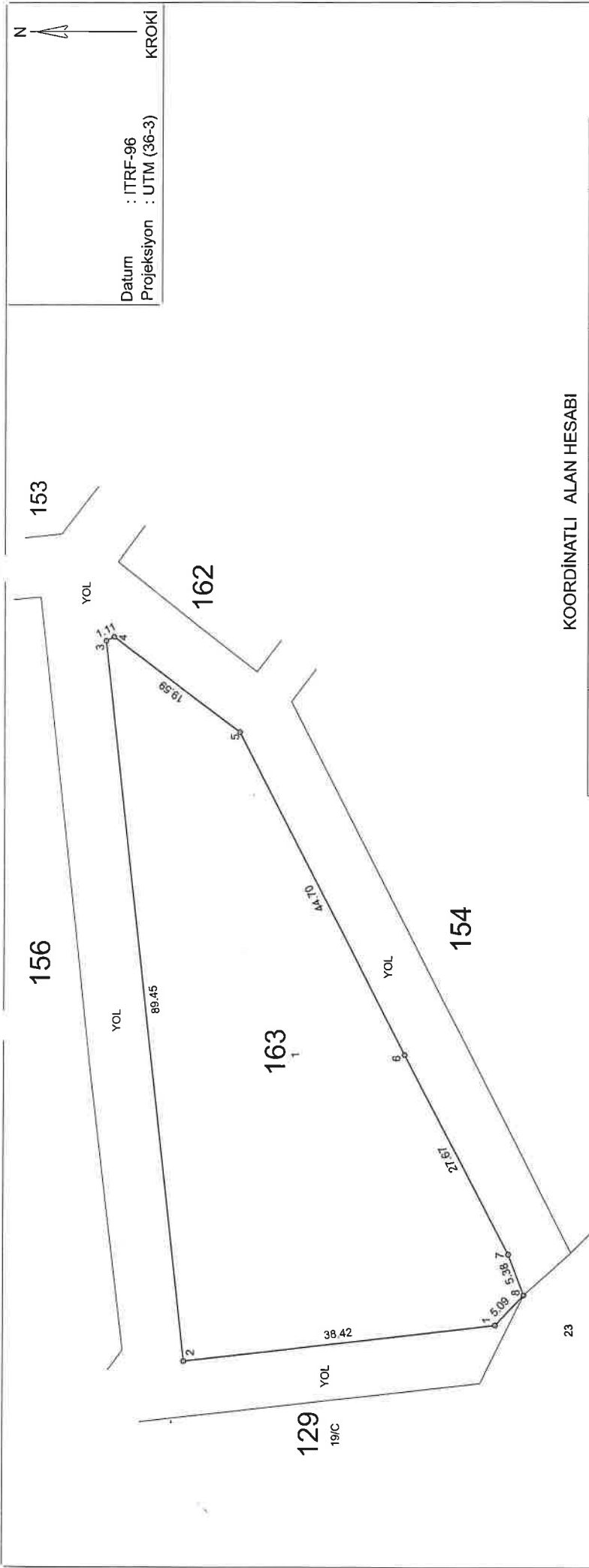
Ada Parsel	Hesap Alan	Nokta No	Y	X	MK
162/1	2404.27	01620007	621463.270	4468058.020	0.09
		01620008	621487.210	4468040.210	0.09
		01620001	621532.680	4468004.920	0.09
		1122	621527.750	4467999.050	0.09
		1123	621519.150	4467988.800	0.09
		01620002	621512.410	4467980.770	0.09
		1124	621498.580	4467991.610	0.09
		01620003	621486.860	4468000.570	0.09
		01620004	621477.230	4468008.350	0.09
		01620005	621471.790	4468024.180	0.09
		01620006	621449.770	4468040.700	0.09



İLİ : ÇORUM	İLÇESİ : SUNGURLU	MAHİKÖY : KALEDERE/AYDIN	PAFTA NO : H32-B-19-B-1-D	ADA/PARSEL : 162/1	UYGUNDUR BELEDİYE/ÖZEL İDARE		KADASTRO MÜDÜRLÜĞÜ
					KONTROL EDEN	ONAYLAYAN	
							KONTROL EDEN
							KONTROL EDEN
							KONTROL EDEN
							KONTROL EDEN



Ölçü Krokisi ( Park )



KOORDİNATLI ALAN HESABI

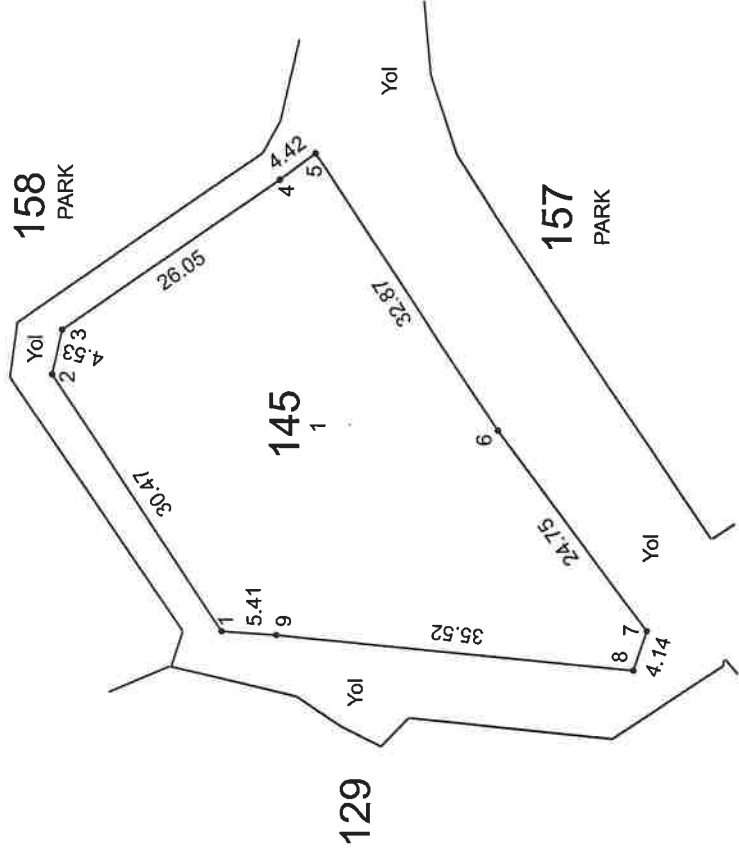
Ada Parsel	Hesap Alan	Nokta No	Y	X	Cephe
163 /1	2362.50	01630002	621364.680	4468049.380	0.09
		01630003	621453.560	4468059.470	0.09
		01630004	621454.040	4468058.470	0.09
		01630005	621442.310	4468042.780	0.09
		01630006	621402.500	4468022.460	0.09
		01630007	621377.970	4468009.660	0.09
		01630008	621372.940	4468007.760	0.09
		01630001	621369.220	4468011.230	0.09

İLİ : ÇORUM	UYGUNDUR BELEDİYE / ÖZEL İDARE	KADASTRO MÜDÜRLÜĞÜ
İLÇESİ : SUNGURLU	KONTROL EDEN ONAYLAYAN	KONTROL EDEN
MAHİYETİ : KALEDERE/AYDIN		
PAFTA NO : H32-B-19-B-1-D		
ADA/PARSEL: 163 / 1		



Ölçü Krokisi

Datum : ITRF-96  
Projeksiyon : UTM (36-3)  
KROKİ



KOORDİNAT LİSTESİ

Nokta No	Y	X	MK
01450001	621330.51	4468192.91	0.09
01450002	621355.96	4468209.67	0.09
01450003	621360.38	4468208.69	0.09
01450004	621375.25	4468187.30	0.09
01450005	621377.90	4468183.76	0.09
01450006	621350.48	4468165.64	0.09
01450007	621330.64	4468150.84	0.09
01450008	621326.72	4468152.16	0.09
01450009	621330.16	4468187.51	0.09

ALAN HESABI

Ada	Parsel	Noktalar	HesapAlan
145	1	01450001,01450002,01450003, 01450004,01450005,01450006, 01450007,01450008,01450009	1610.42



İLİ : ÇORUM	UYGUNDUR BELEDİYE / ÖZEL İDARE		KADASTRO MÜDÜRLÜĞÜ
	KONTROL EDEN	ONAYLAYAN	
İLÇESİ : SUNGURLU			
MAHKÖY : KALEDERE/AYDIN	ADI SOYADI		
PAFTA NO : H32-B-19-B-1-D	TARİH		
ADA/PARSEL:	İMZA		

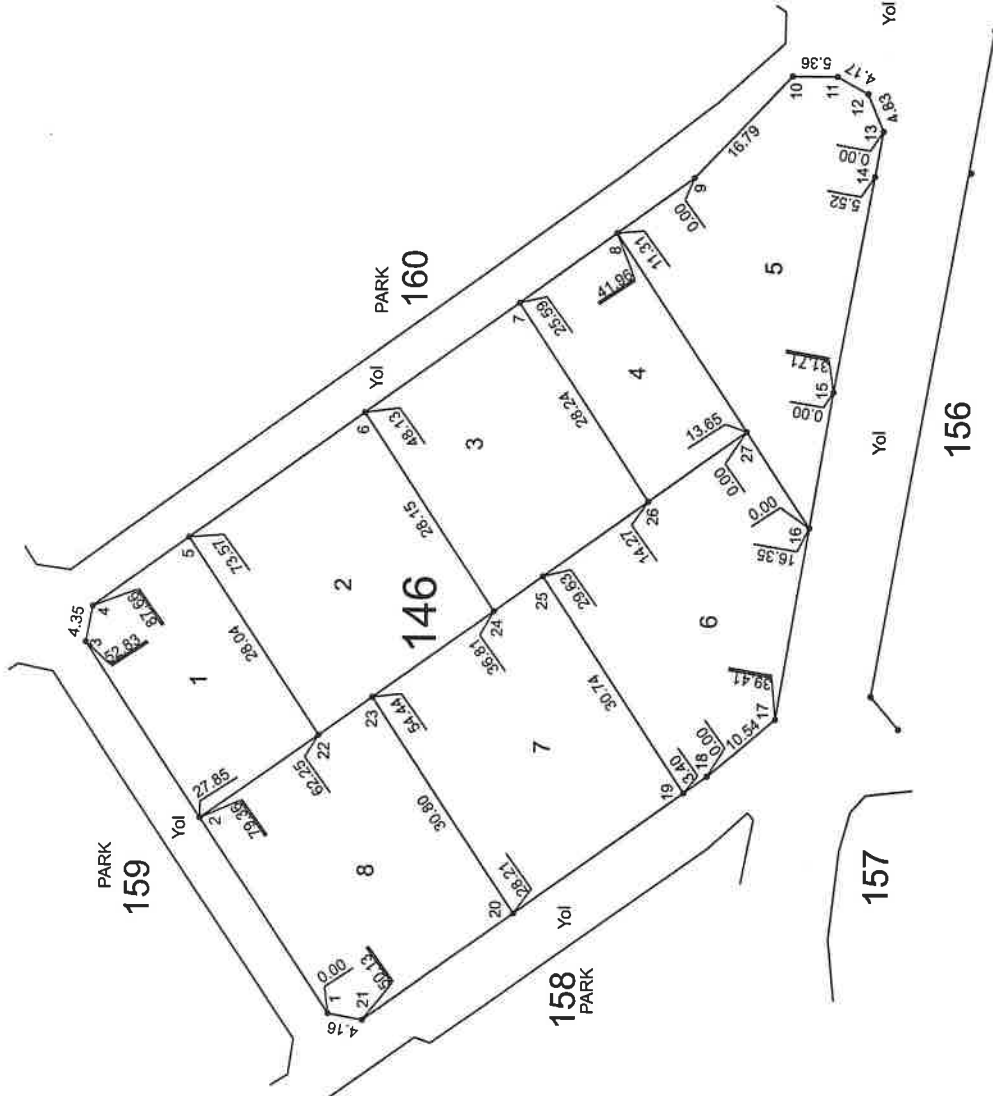
Datum : ITRF-96  
Projeksiyon : UTM (36-3) KROKİ

## KOORDİNAT LİSTESİ

NoktaNo	Y	X	NoktaNo	Y	X
01460001	621384.06	4468232.23	0.09	01460002	621407.34
01460003	621428.23	4468261.21	0.09	01460004	621432.50
01460005	621440.73	4468248.97	0.09	01460006	621455.61
01460007	621468.78	4468210.03	0.09	01460008	621477.13
01460009	621483.74	4468189.27	0.09	01460010	621495.92
01460011	621495.87	4468172.35	0.09	01460012	621493.81
01460013	621489.34	4468166.90	0.09	01460014	621483.91
01460015	621458.16	4468172.65	0.09	01460016	621442.05
01460017	621419.33	4468179.36	0.09	01460018	621412.52
01460019	621410.54	4468190.17	0.09	01460020	621398.07
01460021	621383.30	4468228.14	0.09	01460022	621417.29
01460023	621421.83	4468207.03	0.09	01460024	621432.07
01460025	621436.25	4468207.03	0.09	01460026	621445.17
01460027	621453.46	4468182.92	0.09		

## ALAN HESABI

Ada	Parsel	Noktalar	HesapAlan
146		01460001,01460003,01460004, 01460009,01460010,01460011, 01460012,01460013,01460014, 01460015,01460017,01460018, 01460021	5383.49
146	1	01460022,01460002,01460003, 01460004,01460005	474.22
146	2	01460022,01460005,01460006, 01460024	714.21
146	3	01460006,01460007,01460026, 01460024	634.82
146	4	01460007,01460008,01460027, 01460026	403.23
146	5	01460008,01460009,01460010, 01460011,01460012,01460013, 01460014,01460015,01460016, 01460025,01460026,01460027, 01460016,01460017,01460018, 01460019	866.91
146	6	01460019,01460020,01460023, 01460025	764.11
146	7	01460020,01460021,01460001, 01460025	762.99
146	8	01460002,01460022,01460023	763.00



İLİ : ÇORUM	UYGUNDUR BELEDİYE / ÖZEL İDARE	
	KONTROL EDEN	ONAYLAYAN
İLÇESİ : SUNGURLU	KADASTRO MÜDÜRLÜĞÜ	
MAH/KÖY : KALEDERE/AYDIN	KONTROL EDEN	
PAFTA NO : H32-B-19-B-1-D	KONTROL EDEN	
ADA/PARSEL: 146 / 1- 8	KONTROL EDEN	



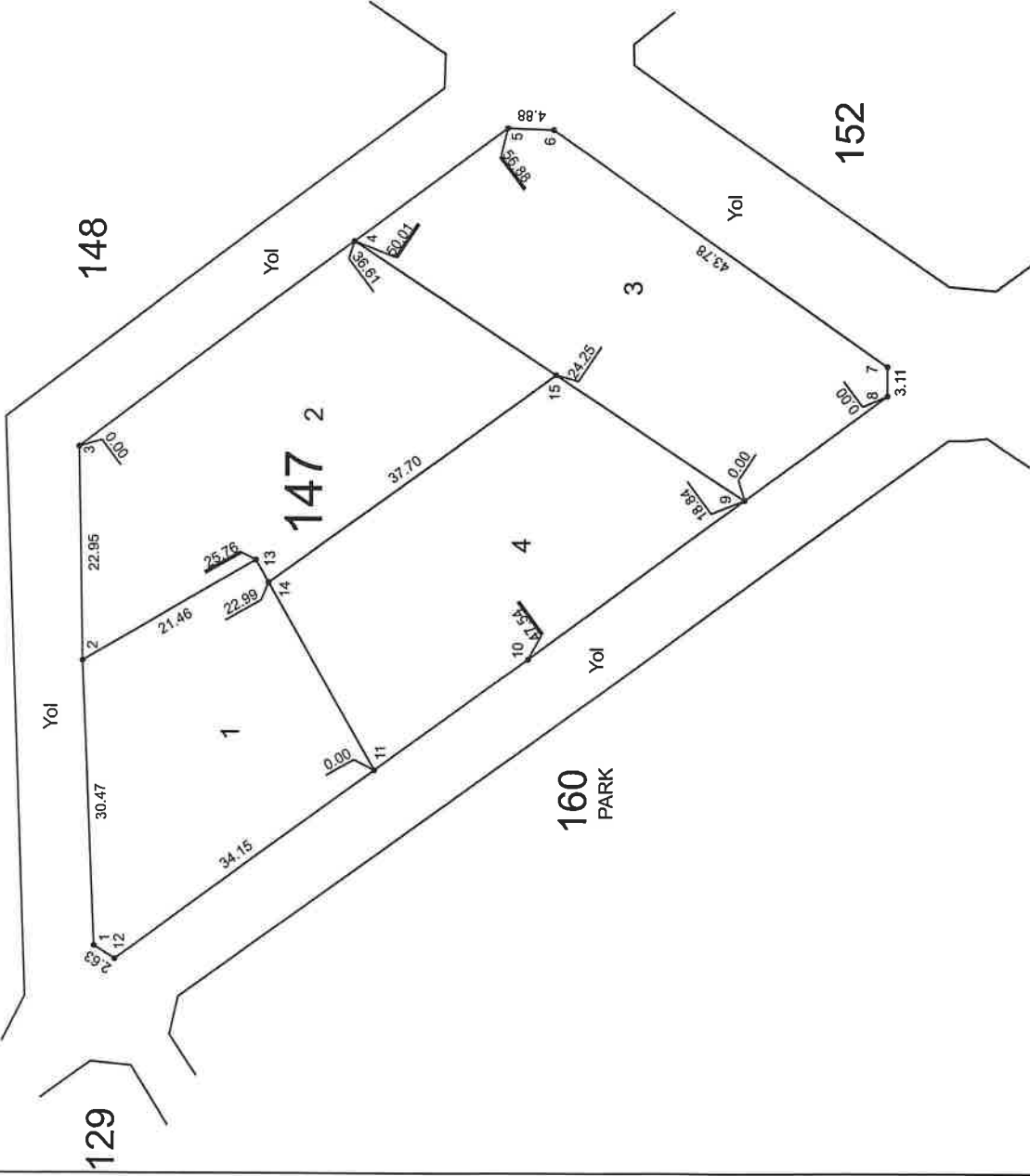
Datum : ITRF-96  
Projeksiyon : UTM (36-3) KROKİ

## KOORDINAT LİSTESİ

Nokta No	Y	X	MK
01470001	621453.40	4468279.61	0.09
01470002	621463.84	4468281.02	0.09
01470003	621506.78	4468281.52	0.09
01470004	621528.70	4468252.19	0.09
01470005	621540.83	4468235.96	0.09
01470006	621540.66	4468231.08	0.09
01470007	621515.41	4468195.32	0.09
01470008	621512.30	4468195.32	0.09
01470009	621501.11	4468210.48	0.09
01470010	621484.07	4468233.57	0.09
01470011	621472.17	4468249.83	0.09
01470012	621451.99	4468277.39	0.09
01470013	621494.62	4468262.47	0.09
01470014	621492.20	4468261.11	0.09
01470015	621514.49	4468230.70	0.09
01480003	621548.70	4468242.62	0.09
01480004	621545.07	4468242.74	0.09
01480005	621509.93	4468289.39	0.09
01480007	621448.00	4468286.99	0.09
01480008	621443.21	4468289.39	0.09
01520006	621523.52	4468183.81	0.09
01520007	621523.96	4468188.82	0.09
01520008	621547.56	4468222.49	0.09
01520009	621549.77	4468222.56	0.09

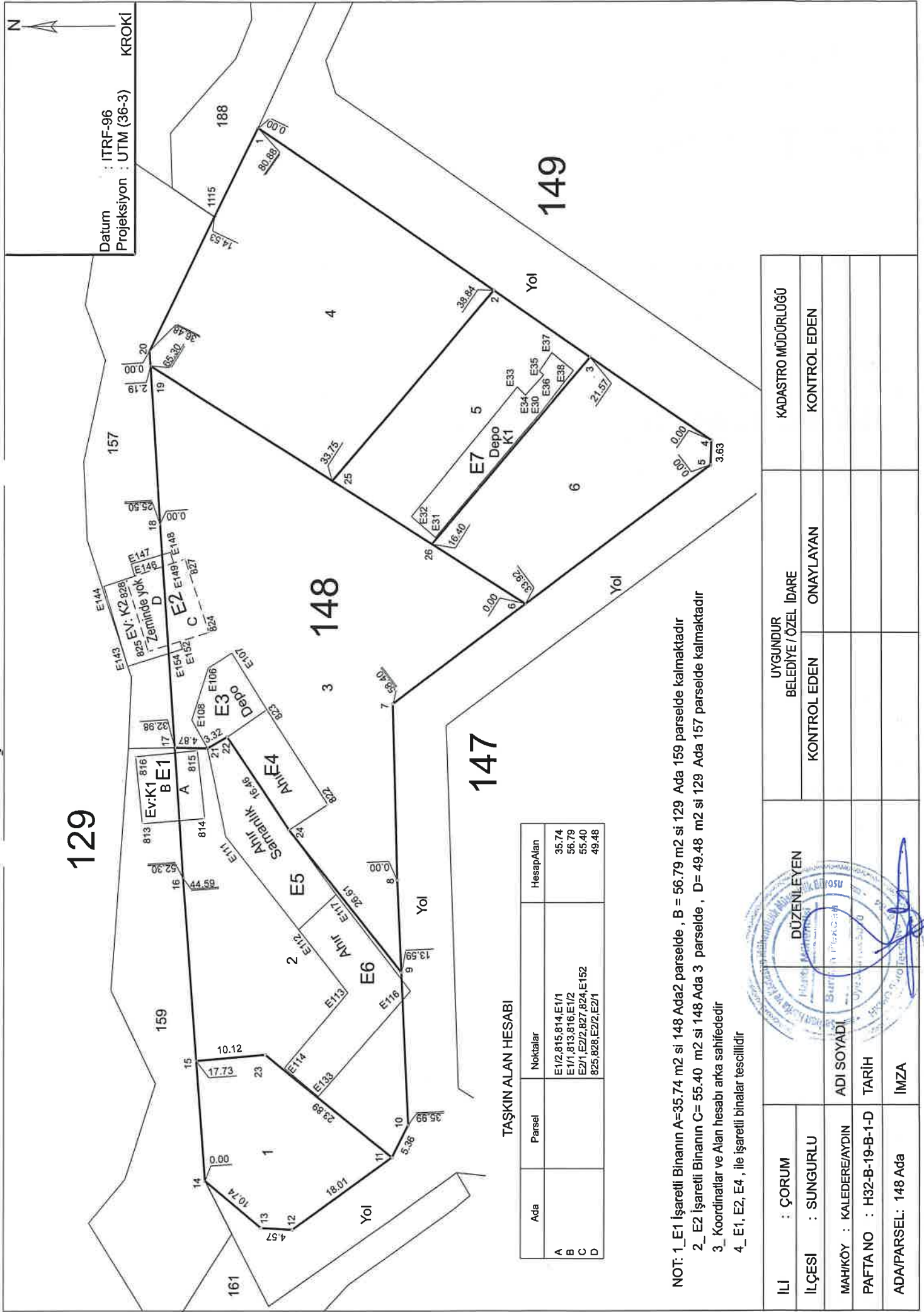
## ALAN HESABI

Ada	Parsel	Noktalar	Hesap/Alan
147	1	01470011,01470012,01470001, 01470002,01470013	784.62
147	2	01470002,01470003,01470004, 01470015,01470014,01470013	1083.74
147	3	01470004,01470005,01470006, 01470007,01470008,01470009, 01470015	1042.22
147	4	01470011,01470014,01470015, 01470009,01470010	987.30



İLİ : ÇORUM	UYGUNDUR BELEDİYE / ÖZEL İDARE	KADASTRO MÜDÜRLÜĞÜ
İLÇESİ : SUNGURLU	KONTROL EDEN	KONTROL EDEN
MAHKÖY : KALEDERE/AYDIN	ONAYLAYAN	
PAFTA NO : H32-B-19-B-1-D		
ADA/PARSEL:		

# Ölçü Krokisi



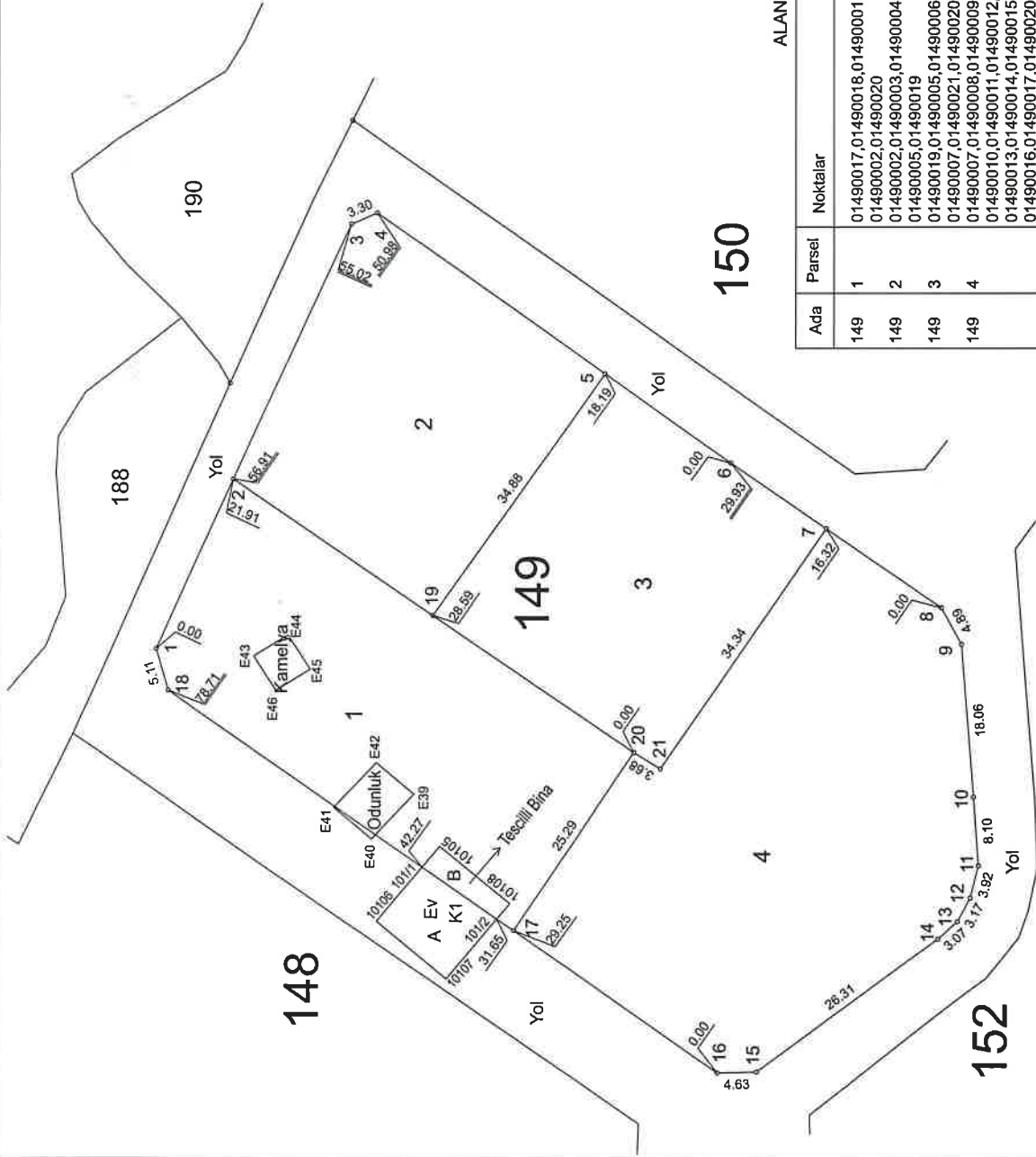
## TAŞKIN ALAN HESABI

Ada	Parsel	Noktalar	HesapAlan
A		E1/2,815,814,E1/1	35.74
B		E1/1,813,816,E1/2	56.79
C		E2/1,E2/2,827,824,E152	55.40
D		825,828,E2/2,E2/1	49.48

- NOT: 1\_ E1 İşaretili Binanın A=35.74 m2 si 148 Ada2 parselde , B = 56.79 m2 si 129 Ada 159 parselde kalmaktadır  
 2\_ E2 İşaretili Binanın C= 55.40 m2 si 148 Ada 3 parselde , D= 49.48 m2 si 129 Ada 157 parselde kalmaktadır  
 3\_ Koordinatlar ve Alan hesabı arka sahifededir  
 4\_ E1, E2, E4 , ile işaretli binalar tescillidir

İLİ : ÇORUM	UYGUNDUR BELEDİYE / ÖZEL İDARE	KADASTRO MÜDÜRLÜĞÜ
İLÇESİ : SUNGURLU	KONTROL EDEN ONAYLAYAN	KONTROL EDEN
MAHIKÖY : KALEDERE/AYDIN	DÜZENLEYEN	
PAFTA NO : H32-B-19-B-1-D	ADI SOYADI	
ADA/PARSEL: 148 Ada	TARİHİ	
	İMZA	

Ölçü Krokisi



KOORDİNATLAR

Nokta No	Y	X	MK
101/1	621578.91	4468268.08	0.09
101/2	621572.84	4468259.36	0.09
10105	621581.38	4468266.05	0.09
10106	621572.52	4468273.37	0.09
10107	621565.73	4468265.24	0.09
10108	621574.67	4468257.85	0.09
01490001	621604.64	4468299.42	0.09
01490002	621624.57	4468290.31	0.09
01490003	621654.68	4468276.55	0.09
01490004	621656.01	4468273.53	0.09
01490005	621637.07	4468246.77	0.09
01490006	621626.56	4468231.92	0.09
01490007	621618.84	4468220.70	0.09
01490008	621609.59	4468207.26	0.09
01490009	621605.30	4468204.91	0.09
01490010	621587.29	4468203.51	0.09
01490011	621579.21	4468202.93	0.09
01490012	621575.41	4468203.88	0.09
01490013	621572.61	4468205.36	0.09
01490014	621570.55	4468207.63	0.09
01490015	621554.87	4468228.76	0.09
01490016	621554.75	4468233.39	0.09
01490017	621571.47	4468257.39	0.09
01490018	621599.74	4468297.98	0.09
01490019	621608.60	4468266.92	0.09
01490020	621592.48	4468243.31	0.09
01490021	621590.55	4468240.17	0.09
E39	621587.49	4468269.06	0.09
E40	621582.21	4468274.00	0.09
E41	621585.92	4468278.40	0.09
E42	621603.77	4468273.46	0.09
E43	621603.77	4468287.82	0.09
E44	621606.28	4468283.82	0.09
E45	621602.26	4468281.21	0.09
E46	621599.75	4468285.21	0.09

BİNA TAŞKIN HESABI

Parsel	Noktalar	HesapAlan
A( Yolda Kalmaktadır)	10107,10106,101/1,101/2	92.81
B	101/1,10105,10108,101/2	29.46

ALAN HESABI

Ada	Parsel	Noktalar	HesapAlan
149	1	01490017,01490018,01490001,01490002,01490020	1368.54
149	2	01490002,01490003,01490004,01490005,01490019	1109.84
149	3	01490019,01490005,01490006,01490007,01490021,01490020	1109.83
149	4	01490007,01490008,01490009,01490010,01490011,01490012,01490013,01490014,01490015,01490016,01490017,01490020,01490021	2011.74



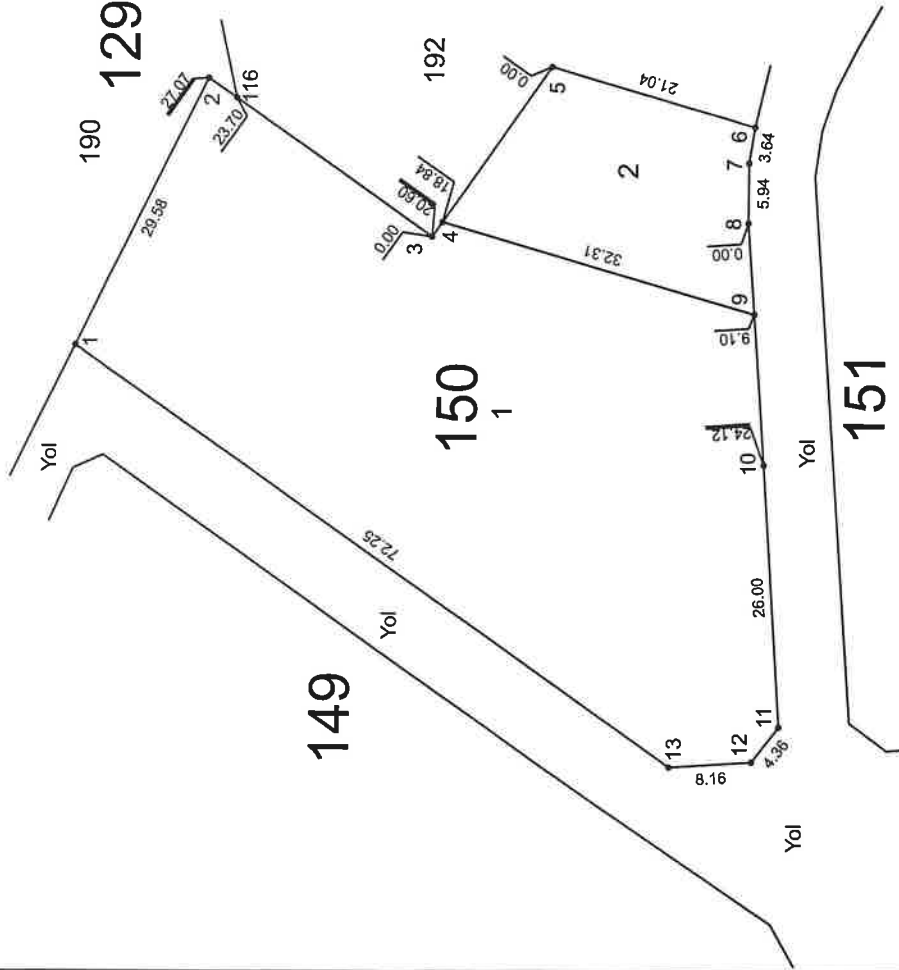
İLİ : ÇORUM	UYGUNDUR BELEDİYE / ÖZEL İDARE	KADASTRO MÜDÜRLÜĞÜ
İLÇESİ : SUNGURLU	KONTROL EDEN	KONTROL EDEN
MAHİKÖY : KALEDERE/AYDIN	ONAYLAYAN	
PAFTA NO : H32-B-19-B-1-D		
ADA/PARSEL: 149 ADA		



Datum : ITRF-96  
Projeksiyon : UTM (36-3)

KROKİ : PEKCAN HARITA : 0532 623 49 67 e-mail :burhanpekcan@hotmail.com

Datum	: ITRF-96
Projeksiyon	: UTM (36-3)
	KROKİ



## KOORDİNATLAR


Nokta No	Y	X	MK
1116	621691.53	4468260.62	0.09
1116	621691.53	4468260.62	0.09
01500001	621666.92	4468276.42	0.09
01500002	621693.47	4468263.37	0.09
01500003	621677.86	4468241.26	0.09
01500004	621679.31	4468240.25	0.09
01500005	621694.75	4468229.46	0.09
01500006	621688.83	4468209.27	0.09
01500007	621685.23	4468209.84	0.09
01500008	621679.29	4468209.88	0.09
01500009	621670.22	4468209.25	0.09
01500010	621655.23	4468208.21	0.09
01500011	621629.28	4468206.55	0.09
01500012	621625.83	4468209.22	0.09
01500013	621625.30	4468217.36	0.09

## ALAN HESABI

Ada	Parsel	Noktalar	HesapAlan
150	1	01500009,01500010,01500011, 01500012,01500013,01500001, 01500002,01500003,01500004	2467.99
150	2	01500005,01500006,01500007, 01500008,01500009,01500004	468.89

İL :	ÇORUM	UYGUNDUR	KADASTRO MÜDÜRLÜĞÜ
İLÇESİ :	SUNGURLU	BELEDİYE / ÖZEL İDARE	KONTROL EDEN
MAHİYET :	KALEDERE/AYDIN	KONTROL EDEN	KONTROL EDEN
PAFTA NO :	H32-B-19-B-1-D	ONAYLAYAN	
ADA/PARSEL :	150 ADA		

Ölçü Krokisi



Datum : ITRF-96  
Projeksiyon : UTM (36-3)  
KROKİ

KOORDİNATLAR

Nokta No	Y	X	MK
126/18	621666.14	4468149.78	0.09
1089	621753.21	4468114.93	0.09
1080	621749.65	4468120.41	0.09
1091	621742.17	4468127.66	0.09
1092	621734.02	4468133.25	0.09
1093	621728.33	4468136.60	0.09
1094	621719.61	4468140.67	0.09
1095	621709.50	4468143.89	0.09
1096	621700.68	4468145.29	0.09
1097	621693.50	4468147.84	0.09
1098	621673.14	4468149.17	0.09
1118	621769.90	4468133.99	0.09
1120	621632.22	4468153.52	0.09
1135	621758.68	4468111.74	0.09
01510001	621629.68	4468199.62	0.09
01510002	621667.68	4468202.22	0.09
01510003	621683.88	4468203.33	0.09
01510004	621688.52	4468202.65	0.09
01510005	621692.62	4468201.25	0.09
01510006	621696.87	4468199.10	0.09
01510007	621709.18	4468192.20	0.09
01510008	621720.64	4468185.77	0.09
01510009	621744.41	4468173.40	0.09
01510010	621780.34	4468154.70	0.09
01510011	621686.58	4468147.38	0.09
01510012	621664.66	4468150.41	0.09
01510013	621654.47	4468154.75	0.09
01510014	621649.58	4468155.40	0.09
01510015	621644.51	4468154.99	0.09
01510016	621633.42	4468154.58	0.09
01510017	621630.24	4468157.17	0.09
01510018	621627.76	4468155.91	0.09
01510019	621626.96	4468195.95	0.09
01510020	621726.33	4468137.54	0.09

ALAN HESABI

Ada	Parsel	Noktalar	HesapAlan
151	1	01510001,01510002,01510012,01510013,01510014,01510015,01510016,01510017,01510018,01510019	1750.20
151	2	01510002,01510003,01510004,01510005,01510006,01510007,01510011,1097,1098,126/18	1747.52
151	3	01510007,01510008,01510009,01510020,1094,1095,1096,01510011	1749.00
151	4	01510009,01510010,1118,1135,1089,1090,1091,1092,1093,01510020	1748.00

İLİ : ÇORUM	UYGUNDUR BELEDİYE / ÖZEL İDARE		KADASTRO MÜDÜRLÜĞÜ
	KONTROL EDEN	ONAYLAYAN	
İLÇESİ : SUNGURLU			KONTROL EDEN
MAHİYETİ : KALEDERE/AYDIN			
PAFTA NO : H32-B-19-B-1-D			
ADANA/PARSEL: 151 ADA			



## KOORDİNATLAR

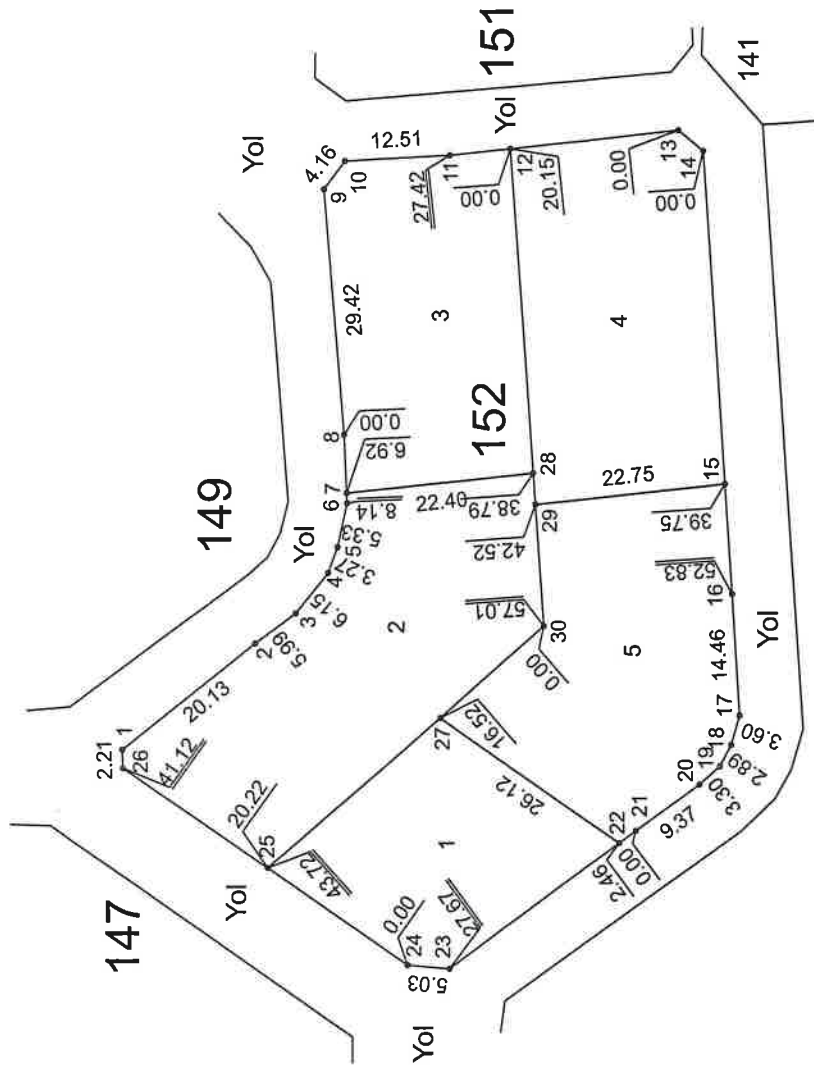
NoktaNo	Y	X	MK	NoktaNo	Y	X	MK
01520001	621549.77	4468222.56	0.09	01520002	621562.33	4468206.83	0.09
01520003	621565.91	4468202.03	0.09	01520004	621570.70	4468198.18	0.09
01520005	621573.78	4468197.07	0.09	01520006	621578.99	4468195.96	0.09
01520007	621580.21	4468196.01	0.09	01520008	621587.12	4468196.30	0.09
01520009	621616.45	4468198.61	0.09	01520010	621619.79	4468196.13	0.09
01520011	621620.47	4468183.64	0.09	01520012	621621.22	4468176.41	0.09
01520013	621623.29	4468156.37	0.09	01520014	621620.81	4468153.36	0.09
01520015	621581.14	4468150.84	0.09	01520016	621568.09	4468150.01	0.09
01520017	621553.66	4468149.16	0.09	01520018	621550.20	4468150.15	0.09
01520019	621547.65	4468151.50	0.09	01520020	621545.46	4468153.97	0.09
01520021	621539.94	4468161.54	0.09	01520022	621538.48	4468163.52	0.09
01520023	621523.52	4468183.81	0.09	01520024	621523.96	4468188.82	0.09
01520025	621535.57	4468205.38	0.09	01520026	621547.56	4468222.49	0.09
01520027	621553.47	4468184.91	0.09	01520028	621582.52	4468173.73	0.09
01520029	621578.80	4468173.47	0.09	01520030	621564.34	4468172.47	0.09

## ALAN HESABI

Ada	Parsel	Noktalar	HesapAlan
152	1	01520025,01520027,01520022, 01520023,01520024	653.80
152	2	01520025,01520026,01520001, 01520002,01520003,01520004, 01520005,01520006,01520007, 01520028,01520030,01520027	1160.08
152	3	01520007,01520008,01520009, 01520010,01520011,01520012, 01520028	867.87
152	4	01520029,01520028,01520012, 01520013,01520014,01520015	968.06
152	5	01520027,01520030,01520029, 01520015,01520016,01520017, 01520018,01520019,01520020, 01520021,01520022	968.07

Datum : ITRF-96  
Projeksiyon : UTM (36-3)

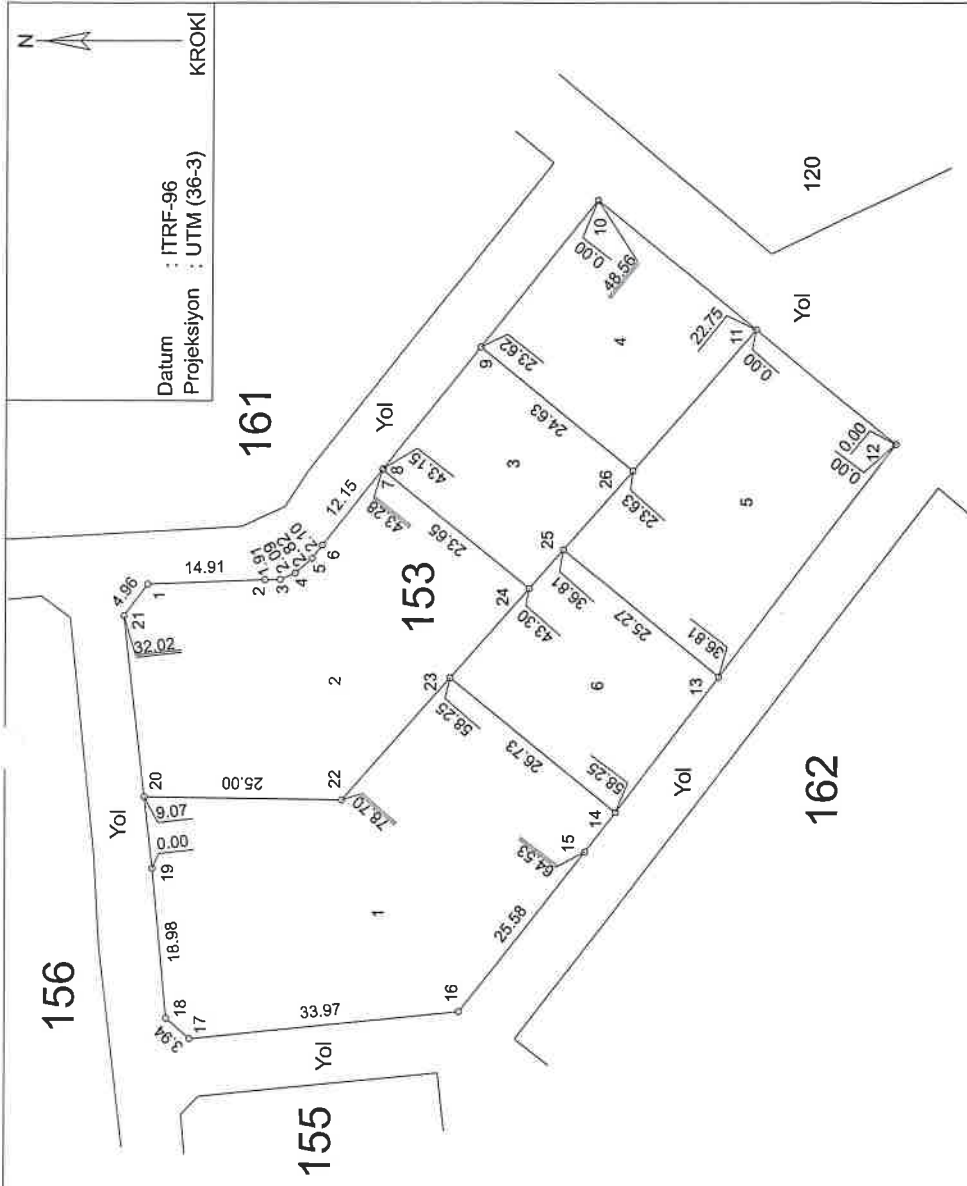
KROKİ



161 PARK

İLİ : ÇORUM	UYGUNDUR BELEDİYE / ÖZEL İDARE	KADASTRO MÜDÜRLÜĞÜ
İLÇESİ : SUNGURLU	KONTROL EDEN	KONTROL EDEN
MAHİYÖY : KALEDEREAYDIN	DÜZENLEYEN	
PAFTA NO : H32-B-19-B-1-D	ADI SOYADI	
ADA/PARSEL : 152 ADA	TARİH	
	İMZA	

Ölçü Krokisi



KOORDİNATLAR

Nokta No	Y	X	MK
01530001	621520.39	4468104.42	0.09
01530002	621520.98	4468089.52	0.09
01530003	621521.03	4468087.61	0.09
01530004	621521.86	4468085.69	0.09
01530005	621523.73	4468083.58	0.09
01530006	621525.40	4468082.30	0.09
01530007	621534.93	4468074.77	0.09
01530008	621535.03	4468074.69	0.09
01530009	621550.36	4468062.58	0.09
01530010	621558.89	4468047.94	0.09
01530011	621552.59	4468027.92	0.09
01530012	621538.23	4468010.28	0.09
01530013	621508.93	4468032.56	0.09
01530015	621486.87	4468049.34	0.09
01530016	621466.69	4468065.06	0.09
01530017	621463.13	4468098.84	0.09
01530018	621465.71	4468101.82	0.09
01530019	621484.60	4468103.68	0.09
01530020	621493.61	4468104.73	0.09
01530021	621516.41	4468107.38	0.09
01530022	621493.35	4468079.73	0.09
01530023	621508.75	4468066.27	0.09
01530024	621520.00	4468056.43	0.09
01530025	621524.88	4468052.16	0.09
01530026	621534.80	4468043.48	0.09

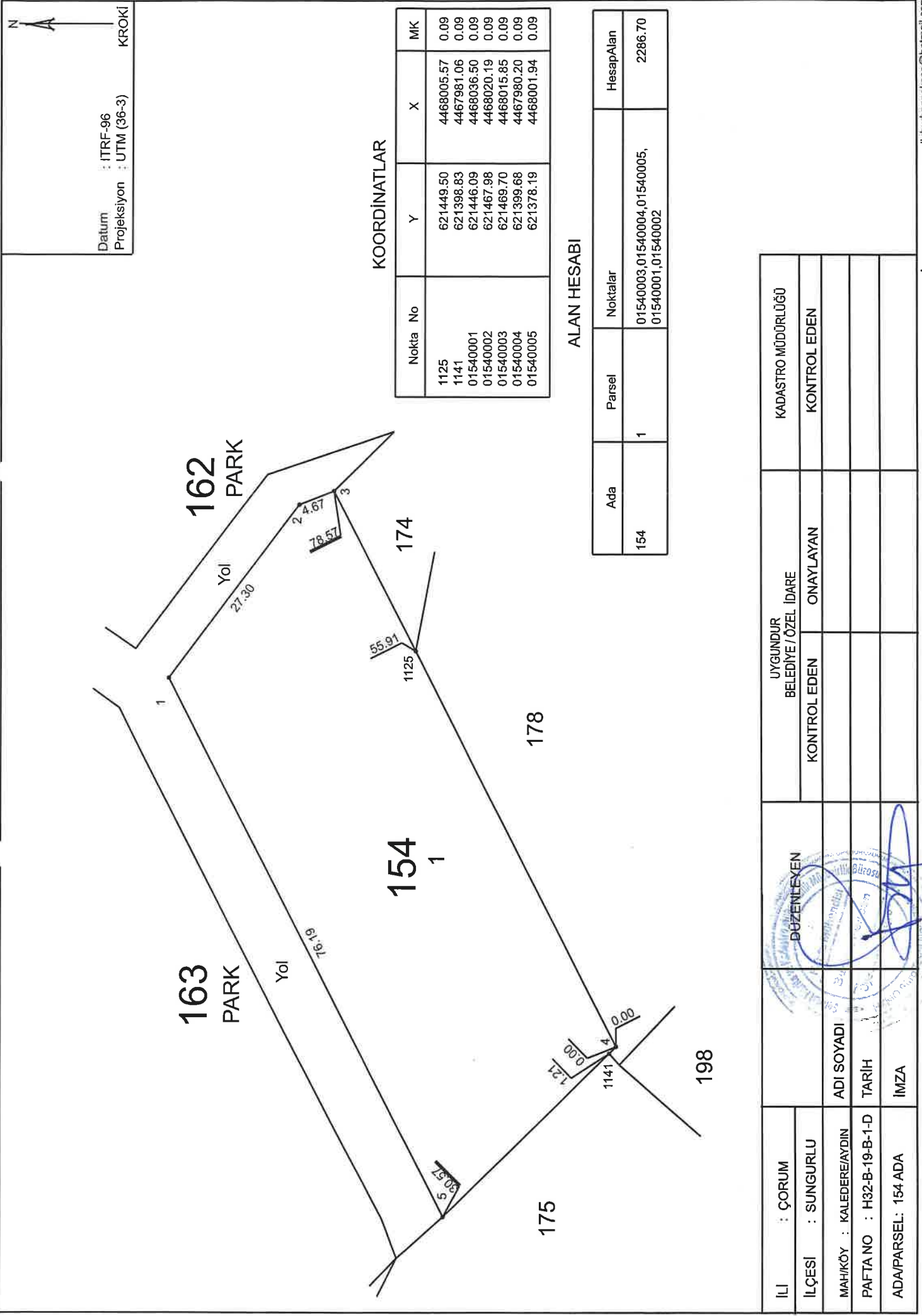
ALAN HESABI

Ada	Parsel	Noktalar	HesapAlan
153	1	01530018,01530019,01530020,01530022,01530023,01530014,01530015,01530016,01530017	1611.87
153	2	01530020,01530021,01530001,01530002,01530003,01530004,01530005,01530006,01530007,01530024,01530023,01530022	1248.72
153	3	01530024,01530007,01530009,01530026,01530025	474.46
153	4	01530009,01530010,01530011,01530026	595.70
153	5	01530025,01530026,01530011,01530012,01530013	883.27
153	6	01530013,01530014,01530023,01530024,01530025	556.99

İLİ : ÇORUM	UYGUNDUR BELEDİYE / ÖZEL İDARE	KADASTRO MÜDÜRLÜĞÜ
İLÇESİ : SUNGURLU	KONTROL EDEN ONAYLAYAN	KONTROL EDEN
MAHİKÖY : KALEDERE/AYDIN	ADI SOYADI	
PAFTA NO : H32-B-19-B-1-D	TARİH	
ADA/PARSEL: 153 Ada	İMZA	



Ölçü Krokisi



Datum : ITRF-96  
Projeksiyon : UTM (36-3)  
KROKİ

KOORDİNATLAR

Nokta No	Y	X	MK
1125	621449.50	4468005.57	0.09
1141	621398.83	4467981.06	0.09
01540001	621446.09	4468036.50	0.09
01540002	621467.98	4468020.19	0.09
01540003	621469.70	4468015.85	0.09
01540004	621399.68	4467980.20	0.09
01540005	621378.19	4468001.94	0.09

ALAN HESABI

Ada	Parsel	Noktalar	HesapAlan
154	1	01540003,01540004,01540005, 01540001,01540002	2286.70

İLİ : ÇORUM	İLÇESİ : SUNGURLU	MAH/KÖY : KALEDERE/AYDIN	PAFTA NO : H32-B-19-B-1-D	ADA/PARSEL: 154 ADA	DUZENLEYEN		UYGUNDUR BELEDIYE / ÖZEL IDARE		KADASTRO MÜDÜRLÜĞÜ
					KONTROL EDEN	ONAYLAYAN	KONTROL EDEN	KONTROL EDEN	
		ADI SOYADI	TARİH	İMZA					



## Ölçü Krokisi

156

129

155

153

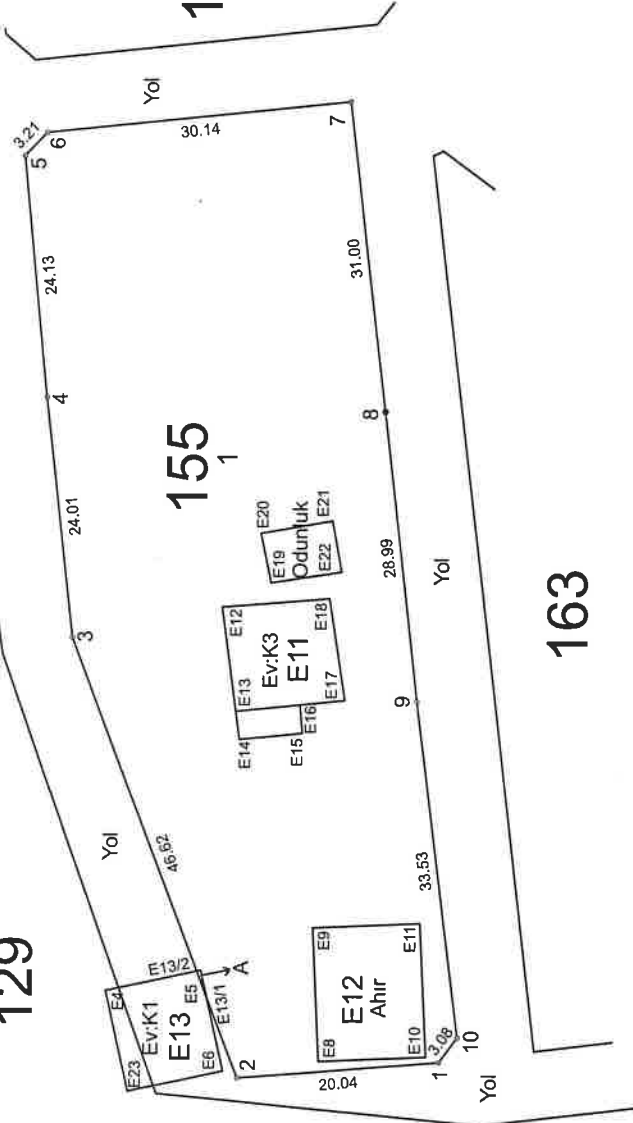
163

Nokta No	Y	X	MK
01550001	621363.56	4468058.82	0.09
01550002	621361.99	4468078.80	0.09
01550003	621405.68	4468095.07	0.09
01550004	621429.55	4468097.63	0.09
01550005	621453.58	4468099.86	0.09
01550006	621455.89	4468097.63	0.09
01550007	621458.95	4468087.65	0.09
01550008	621428.14	4468064.19	0.09
01550009	621399.32	4468061.05	0.09
01550010	621366.04	4468057.00	0.09
E4	621370.67	4468091.71	0.09
E5	621372.70	4468082.37	0.09
E6	621362.67	4468080.19	0.09
E8	621363.67	4468070.73	0.09
E9	621376.92	4468071.30	0.09
E10	621364.10	4468060.13	0.09
E11	621377.36	4468060.70	0.09
E12	621408.73	4468080.32	0.09
E13	621396.38	4468078.98	0.09
E13/1	621370.00	4468081.78	0.09
E13/2	621372.61	4468082.76	0.09
E14	621395.61	4468078.62	0.09
E15	621396.19	4468072.40	0.09
E16	621399.01	4468072.63	0.09
E17	621399.45	4468068.17	0.09
E18	621409.54	4468069.70	0.09
E19	621411.14	4468075.52	0.09
E20	621416.09	4468076.52	0.09
E21	621417.32	4468069.41	0.09
E22	621412.20	4468068.50	0.09
E23	621360.64	4468089.54	0.09

## KOORDİNATLAR

Datum : ITRF-96  
Projeksiyon : UTM (36-3)

KROKİ



## TAŞKIN KULLANIM HESABI

Ada	Parsel	Noktalar	HesapAlan
A		E13/1, E13/2, E5	0.55

NOT: E13 İLE GÖSTERİLEN EVİN 0.56 m2 Sİ 155 ADA 1 PARSELDE KALMAKTADIR.

## ALAN HESABI

Ada	Parsel	Noktalar	HesapAlan
155	1	01550004, 01550005, 01550006, 01550007, 01550008, 01550009, 01550010, 01550001, 01550002, 01550003	2900.18

İLİ : ÇORUM

İLÇESİ : SUNGURLU

MAHİKÖY : KALEDERE/AYDIN

PAFTA NO : H32-B-19-B-1-D

ADA/PARSEL: 155 Ada

DUZENLEYEN

ADI SOYADI

TARİH

İMZA

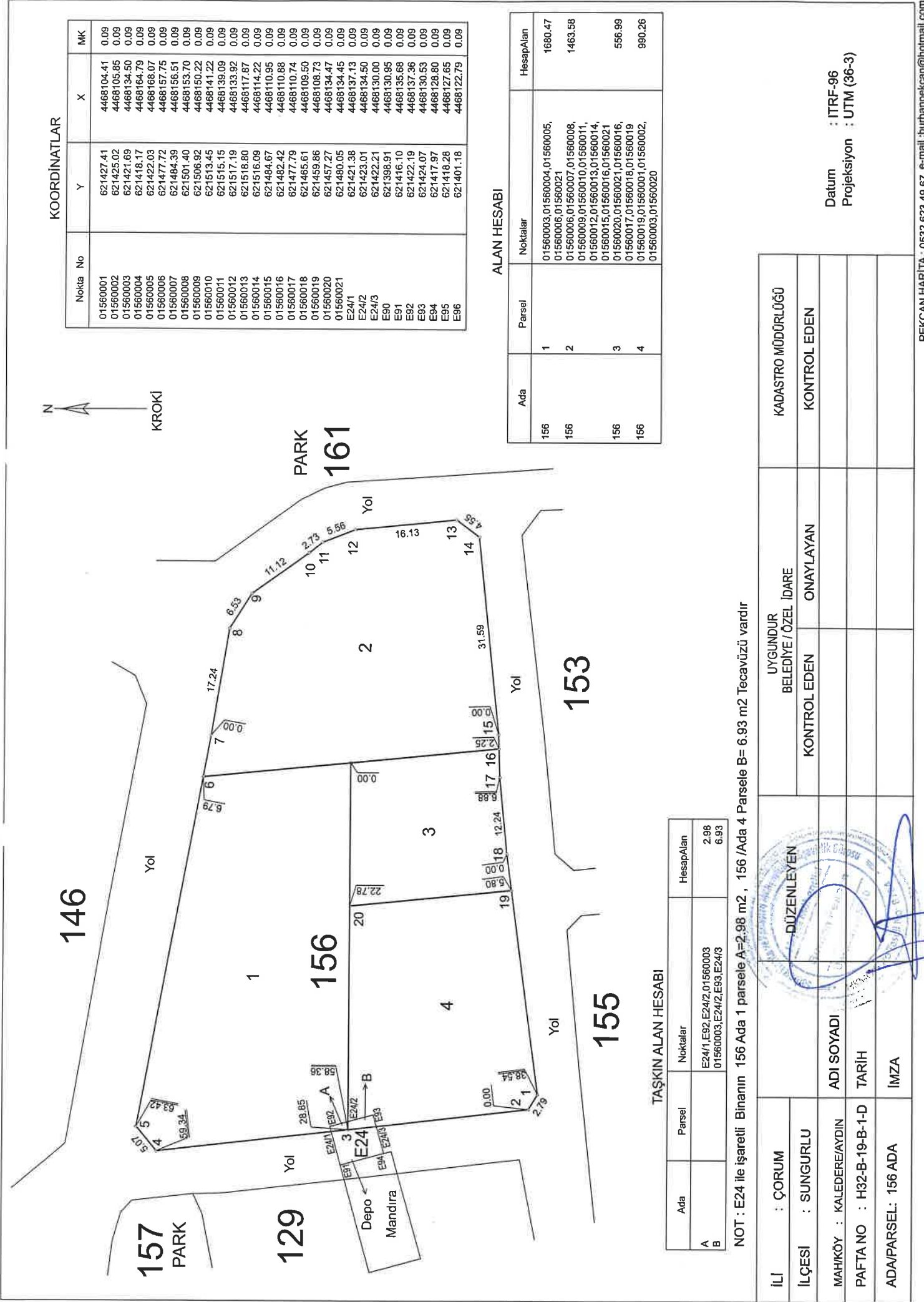
UYGUNDUR  
BELEDİYE ÖZEL İDARE

KONTROL EDEN

ONAYLAYAN

KADASTRO MÜDÜRLÜĞÜ

KONTROL EDEN



İLİ : ÇORUM

İLÇESİ : SUNGURLU

MAH/KÖY : KALEDERE/AYDIN

PAFTA NO : H32-B-19-B-1-D

ADA/PARSEL: 156 ADA

DÜZENLEYEN

UYGUNDUR  
BELEDİYE / ÖZEL İDARE

KONTROL EDEN

ONAYLAYAN

KADASTRO MÜDÜRLÜĞÜ

KONTROL EDEN

Datum : ITRF-96

Projeksiyon : UTM (36-3)

TOPLAMALAN : 87285.82 TOPLAMPAY : 87285.82 TOPLAMKAMULAŞTIRMA : 0.00 TOP. DÜZENLE.GİRMEYEN: 0.00 TOP. DÜZENLEMEYİBİREN: 87285.82				KADASTRO KAYITLARI ÖZETİ			SAYFA NO:1 İLİ :ÇORUM İLÇESİ :SUNGURLU KÖY/MAH. :KALEDERE/AYDIN		
SNo	Pafta	Ada/Par	Alan	Hisse	Malik	Babası	Pay	Cinsi	
14		129/8	437.02	TAM	SEYİT AHMETKAYAER	MEVLÜT	437.02	BAĞ	
15		129/9	549.87	TAM	ELMAS KAYAER SEVDA KAYAER [Vrs.] SAİT SELAMİ KAYAER [Vrs.] SAİT	ÖMER	549.87	BAĞ	
23		129/11	1630.78	TAM	EKREM KAYAER	ŞEVKET	1630.78	BAĞ	
26		129/12	2080.20	TAM	SEVİM ÇENDİ NAZİK KOCAEER [Vrs.] BAYRAM NERGÜL KOCAER [Vrs.] BAYRAM SEYRAN KÜÇÜKYILDIZ [Vrs.] BAYRAM MEVLÜT ÇENDİ [Vrs.] BAYRAM GÜLER KAYAER[Vrs.] BAYRAM GÜLŞEN KARDEŞLER [Vrs.] BAYRAM	ZEYNAL	2080.20	BAĞ	
31		129/13	629.84	TAM	SEVDA KAYAER SELAMİ KAYAER[Vrs.] SAİT ELMAS KAYAER[Vrs.] ÖMER	SAİT	629.84	BAĞ	
34		129/14	611.55	TAM	SEYİT AHMET KAYAER	MEVLUT	611.55	BAĞ	
40		129/17	2417.48	TAM	SEYİT AHMET KAYAER	MEVLÜT	2417.48	TARLA	
69		129/100	12575.53	1/2	ŞAHİN KOŞTAN	BAYRAM	6287.77	TARLA	
70		129/100	12575.53	1/2	ŞAHİN KOŞTAN	BAYRAM	6287.77	TARLA	
88		129/153	120.57	TAM	MALİYE HAZİNESİ		120.57	ARSA	
89		129/154	538.81	TAM	MALİYE HAZİNESİ		538.81	ARSA	
90		129/155	1306.26	TAM	MALİYE HAZİNESİ		1306.26	ARSA	
1		129/156	3567.08	TAM	NURHAN KARDEŞLER SALİH KAYAER[Vrs.] MEHMET NURHAN KARDEŞLER[Vrs.] MEHMET MÜNEVVER KARDEŞLER[Vrs.] MEHMET BİLAL KAYAER[Vrs.] MEHMET HANIM KESEKLER [Vrs.] MEHMET GÜLBAHAR KIRAÇ [Vrs.] MEHMET	MEHMET	3567.08	KERPIÇ EV VE BAHÇESİ	
82		129/158	1313.61	TAM	MEVLÜTÇENDİ SEVİM ÇENDİ [Vrs.] ZEYNAL GÜLER KAYAER [Vrs.] BAYRAM GÜLŞEN KARDEŞLER [Vrs.] BAYRAM SEYRAN KÜÇÜKSARIYILDIZ [Vrs.] BAYRAM NAZİK KOCAER [Vrs.] BAYRAM NERGÜL KOCAER [Vrs.] BAYRAM	BAYRAM	1313.61	KERPIÇ EV VE BAHÇESİ	
86		129/160	604.13	TAM	SALİH KAYAER	ALİ	604.13	BAĞ	
7		129/162	783.29	TAM	SEVİM ÇENDİ MEVLÜT ÇENDİ [Vrs.] BAYRAM GÜLER KAYAER[Vrs.] BAYRAM GÜLŞEN KARDEŞLER [Vrs.] BAYRAM SEYRAN KÜÇÜKYILDIZ [Vrs.] BAYRAM NAZİK KOCAER[Vrs.] BAYRAM NERGÜL KOCAER[Vrs.]	ZEYNAL	783.29	BAĞ	



TOPLAMALAN : 87285.82 TOPLAMPAY : 87285.82 TOPLAMKAMULAŞTIRMA : 0.00 TOP. DÜZENLE.GİRMEYEN: 0.00 TOP. DÜZENLEMEYİREN: 87285.82				KADASTRO KAYITLARI ÖZETİ			SAYFA NO:2 İLİ :ÇORUM İLÇESİ :SUNGURLU KÖY/MAH. :KALEDERE/AYDIN	
SNo	Pafta	Ada/Par	Alan	Hisse	Malik	Babası	Pay	Cinsi
					BAYRAM			
80		129/164	1296.00	1/2	NACİYE KAYAER	HACI OSMAN	648.00	BAĞ
18		129/164	1296.00	1/2	RAMAZAN KAYAER RAMAZAN KAYAER[Vrs.] MUSTAFA SAİT KOCAER [Vrs.] MUSTAFA RAMAZAN KAYAER[Vrs.] MUSTAFA ZAHİDE KOLCU[Vrs.] MUSTAFA	MUSTAFA	648.00	BAĞ
35		129/166	4686.86	TAM	SELAHATTİN KAYAER	NAİL	4686.86	BAĞ VE TARLA
37		129/168	4411.39	1/3	ŞEREF KESEKLER	HÜSEYİN	1470.46	TARLA
38		129/168	4411.39	1/3	SURURİ KESEKLER	HÜSEYİN	1470.46	TARLA
39		129/168	4411.39	1/3	METİN KESEKLER	HÜSEYİN	1470.46	TARLA
46		129/170	8372.83	TAM	MENŞURE GÜLBAŞ ELVAN KESEKLER [Vrs.] HAYDAR YILMAZ KESEKLER [Vrs.] HAYDAR MERYEM KESEKLER [Vrs.] HAYDAR MEHMET KESEKLER[Vrs.] HAYDAR ENGİN KESEKLER [Vrs.] HAYDAR CİVAN KESEKELR [Vrs.] HAYDAR	HAYDAR	8372.83	TARLA
81		129/173	5839.65	1/3	CUMHUR KOCAER ZAHİDE KÜLCÜ[Vrs.] SALİH GÜRCÜ KOCAER [Vrs.] DURAN CEYHAN KOCAER [Vrs.] SALİH ABDULLAH KOCAER [Vrs.] SALİH CEM KOCAER [Vrs.] SALİH	SALİH	1946.55	ARSA
48		129/173	5839.65	1/3	DÖNDÜKARACA	HAKKI	1946.55	ARSA
49		129/173	5839.65	1/3	BAYRAM KOCAER	HAKKI	1946.55	ARSA
56		129/176	593.94	TAM	SÜLEYMAN KOCAER GÜLLÜ KESEKLER [Vrs.] VELİ İSMAIL KOCAER [Vrs.] VELİ FERİDE KOCAER [Vrs.] VELİ	VELİ	593.94	BAHÇE
91		129/177	90.45	TAM	SÜLEYMAN KOCAER GÜLLÜ KESEKLER [Vrs.] VELİ İSMAIL KOCAER [Vrs.] VELİ FERİDE KOCAER [Vrs.] VELİ	VELİ	90.45	
60		129/179	249.95	TAM	SATILMIŞ KOCAER	HALİL	249.95	BAHÇE
61		129/181	49.62	TAM	ALİ KOCAER	HALİL	49.62	BAHÇE
62		129/183	30.54	TAM	RAMAZAN KESEKLER	RIFAT	30.54	ARSA
87		129/185	2822.98	2/3	SELAHATTİN KAYAER	NAİL	1881.99	TARLA
63		129/185	2822.98	1/3	CEMALKAYAER	NAİL	940.99	TARLA
71		129/187	3293.43	TAM	SATILMIŞ KAYAER	SEYİT AHMET	3293.43	TEK KATLI KARGIR BİNA VE TARLA
72		129/189	3666.36	TAM	GÜLBAHAR KIRAÇ SALİH KAYAER [Vrs.] MEHMET NURHAN KARDEŞLER [Vrs.] MEHMET MÜNEVVER KARDEŞLER [Vrs.]	MEHMET	3666.36	TARLA



TOPLAMALAN : 87285.82 TOPLAMPAY : 87285.82 TOPLAMKAMULAŞTIRMA : 0.00 TOP. DÜZENLE. GİRMEYEN: 0.00 TOP. DÜZENLEMEYİŞİREN: 87285.82				KADASTRO KAYITLARI ÖZETİ			SAYFA NO:3 İLİ :ÇORUM İLÇESİ :SUNGURLU KÖY/MAH. :KALEDERE/AYDIN		
SNo	Pafta	Ada/Par	Alan	Hisse	Malik	Babası	Pay	Cinsi	
					MEHMET BİLAL KAYAER[Vrs.] MEHMET HANIM KESEKLER[Vrs.] MEHMET				
79		129/191	4076.52	TAM	SEVİM ÇENDİ MEVLÜT ÇENDİ [Vrs.] BAYRAM GÜLER KAYAER[Vrs.] BAYRAM SEYRAN KÜÇÜKSARIYILDIZ[Vrs.] BAYRAM NAZİK KOCAER [Vrs.] BAYRAM GÜLŞEN KARDEŞLER [Vrs.] BAYRAM NERGÜL KOCAER [Vrs.] BAYRAM	ZEYNAL	4076.52	TARLA	
83		129/193	2622.56	TAM	MALİYE HAZİNESİ		2622.56	TARLA	
84		129/195	2225.85	TAM	MALİYE HAZİNESİ		2225.85	TARLA	
85		129/197	13790.87	TAM	MALİYE HAZİNESİ		13790.87	HAMTOPRAK	

BURHANPEKCAN- PEKCAN HARİTA NI For Windows



TOPLAMALAN : 87285.82 TOPLAMPAY : 87285.82 TOPLAMKAMULAŞTIRMA : 0.00 TOP. DÜZENLE.GİRMEYEN: 0.00 TOP. DÜZENLEMEYBİREN: 87285.82		MAL SAHİPLERİ ARAŞTIRMA VE ÖZET FORMU ( KADASTROPARSELNESIRALI )						SAYFA NO:1 TOPLAMADA ALANI : 52844.19 O.KATILIM ORANI : 0.0000000 D.O.PAYI ORANI : 0.3945845			
K A D A S T R O							I M A R				
SNo	Pafta	Ada/Par	Alan/Pay	Hisse	Malik/Baba Adı	Kamu	Dop/Th	Ada/Par	Alan	Hisse	Pay
14		129/8	437.02 437.02	TAM	SEYİT AHMETKAYAER MEVLÜT	-	172.44 264.58	146/3	634.82	26458/63482	264.58
15		129/9	549.87 549.87	TAM	ELMASKAYAER ÖMER SEVDAKAYAER[Vrs.] SAİT SELAMİ KAYAER[Vrs.] SAİT	-	216.97 332.90	146/2	714.21	33290/71421	332.90
23		129/11	1630.78 1630.78	TAM	EKREMKAYAER ŞEVKET	-	643.48 987.30	147/4	987.30	TAM	987.30
28		129/12	2080.20 2080.20	TAM	SEVİM ÇENDİ ZEYNAL NAZİK KOCAEER[Vrs.] BAYRAM NERGÜLKOCAEER[Vrs.] BAYRAM SEYRANKÜÇÜKYILDIZ [Vrs.] BAYRAM MEVLÜTÇENDİ [Vrs.] BAYRAM GÜLERKAYAER[Vrs.] BAYRAM GÜLŞENKARDEŞLER[Vrs.] BAYRAM	-	820.81 1259.39	146/5 148/2	866.91 1187.76	TAM 39248/118776	866.91 392.48
31		129/13	629.84 629.84	TAM	SEVDAKAYAER SAİT SELAMİ KAYAER[Vrs.] SAİT ELMASKAYAER[Vrs.] ÖMER	-	248.53 381.31	146/2	714.21	38131/71421	381.31
34		129/14	611.55 611.55	TAM	SEYİT AHMET KAYAER MEVLUT	-	241.31 370.24	146/3	634.82	37024/63482	370.24
40		129/17	2417.48 2417.48	TAM	SEYİT AHMETKAYAER MEVLÜT	-	953.90 1463.58	156/2	1463.58	TAM	1463.58
69		129/100	12575.53 6287.77	1 2	ŞAHİN KOŞTAN BAYRAM	-	2481.06 3806.71	147/2 147/3 148/6 149/4 152/2 152/3 152/4 153/3	1093.74 1042.22 720.63 2011.74 1160.08 867.87 968.06 474.45	54687/109374 52111/104222 36031/72063 100587/201174 58004/116008 43394/86787 12135/96806 23722/47445	546.87 521.11 360.31 1005.87 580.04 433.94 121.35 237.22
70		129/100	12575.53 6287.77	1 2	ŞAHİN KOŞTAN BAYRAM	-	2481.05 3806.71	147/2 147/3 148/6 149/4 152/2 152/3 152/4 153/3	1093.74 1042.22 720.63 2011.74 1160.08 867.87 968.06 474.45	54687/109374 52111/104222 36032/72063 100587/201174 58004/116008 43393/86787 12134/96806 23723/47445	546.87 521.11 360.32 1005.87 580.04 433.93 121.34 237.23
88		129/153	120.57 120.57	TAM	MALİYE HAZİNESİ	-	47.58 72.99	148/1	462.89	7299/46289	72.99
89		129/154	538.81 538.81	TAM	MALİYE HAZİNESİ	-	212.61 326.20	148/1 152/4	462.89 968.06	2415/46289 30205/96806	24.15 302.05
90		129/155	1306.26 1306.26	TAM	MALİYE HAZİNESİ	-	515.43 790.83	146/4 146/6 152/5	403.23 764.11 968.07	10941/40323 774/76411 67368/96807	109.41 7.74 673.68
1		129/156	3567.08 3567.08	TAM	NURHANKARDEŞLER MEHMET SALİH KAYAER[Vrs.] MEHMET NURHANKARDEŞLER[Vrs.] MEHMET MÜNEVVERKARDEŞLER[Vrs.] MEHMET BİLAL KAYAER[Vrs.] MEHMET HANIM KESEKLER[Vrs.] MEHMET GÜLBAHAR KIRAÇ [Vrs.] MEHMET	-	1407.51 2159.57	148/3	2159.57	TAM	2159.57
82		129/158	1313.61 1313.61	TAM	MEVLÜTÇENDİ BAYRAM	-	518.33 795.28	148/2	1187.76	79528/118776	795.28



TOPLAMALAN : 87285.82		MAL SAHİ PLERİ ARAŞTIRMA VE ÖZET FORMU ( KADASTRO PARSELİNE SIRALI )						SAYFA NO:2			
TOPLAMPAY : 87285.82								TOPLAMADA ALANI : 52844.19			
TOPLAMKAMULAŞTIRMA : 0.00								O.KATILIM ORANI : 0.0000000			
TOP. DÜZENLE. GİRMEYEN: 0.00								D.O.PAYI ORANI : 0.3945845			
TOP. DÜZENLEMESİRE: 87285.82											
K A D A S T R O							İ M A R				
SNo	Pafta	Ada/Par	Alan/Pay	Hisse	Malik/Baba Adı	Kamu	Dop/İTh	Ada/Par	Alan	Hisse	Pay
					SEVİM ÇENDİ [Vrs.] ZEYNAL GÜLERKAYAER[Vrs.] BAYRAM GÜLŞENKARDEŞLER[Vrs.] BAYRAM SEYRANKÜÇÜKSARIYILDIZ[Vrs.] BAYRAM NAZİK KOCAER[Vrs.] BAYRAM NERGÜLKOCAER[Vrs.] BAYRAM						
86		129/160	604.13 604.13	TAM	SALİH KAYAER ALİ	-	238.38 365.75	148/1	462.89	36575/46289	365.75
7		129/162	783.29 783.29	TAM	SEVİM ÇENDİ ZEYNAL MEVLÜTÇENDİ [Vrs.] BAYRAM GÜLERKAYAER[Vrs.] BAYRAM GÜLŞENKARDEŞLER[Vrs.] BAYRAM SEYRANKÜÇÜKYILDIZ [Vrs.] BAYRAM NAZİK KOCAER[Vrs.] BAYRAM NERGÜLKOCAER[Vrs.] BAYRAM	-	309.07 474.22	146/1	474.22	TAM	474.22
80		129/164	1296.00 648.00	1 2	NACİYE KAYAER HACİ OSMAN	-	255.69 392.31	147/1	784.62	39231/78462	392.31
18		129/164	1296.00 648.00	1 2	RAMAZANKAYAER MUSTAFA RAMAZANKAYAER[Vrs.] MUSTAFA SAİT KOCAER[Vrs.] MUSTAFA RAMAZANKAAYER[Vrs.] MUSTAFA ZAHİDE KOLCU[Vrs.] MUSTAFA	-	255.69 392.31	147/1	784.62	39231/78462	392.31
35		129/166	4686.86 4686.86	TAM	SELAHATTİN KAYAER NAİL	-	1849.36 2837.50	146/6 146/7 146/8 152/1	764.11 762.99 763.00 653.80	65771/76411 TAM TAM TAM	657.71 762.99 763.00 653.80
37		129/168	4411.39 1470.46	1 3	ŞEREFKESEKLER HÜSEYİN	-	580.22 890.24	156/1 156/4	1680.47 990.25	56015/168047 33009/99025	560.15 330.09
38		129/168	4411.39 1470.46	1 3	SURURİ KESEKLER HÜSEYİN	-	580.22 890.24	156/1 156/4	1680.47 990.25	56016/168047 33008/99025	560.16 330.08
39		129/168	4411.39 1470.46	1 3	METİN KESEKLER HÜSEYİN	-	580.22 890.24	156/1 156/4	1680.47 990.25	56016/168047 33008/99025	560.16 330.08
46		129/170	8372.83 8372.83	TAM	MENŞURİ GÜLBAŞ HAYDAR ELVAN KESEKLER[Vrs.] HAYDAR YILMAZ KESEKLER[Vrs.] HAYDAR MERYEM KESEKLER[Vrs.] HAYDAR MEHMET KESEKLER[Vrs.] HAYDAR ENGİN KESEKLER[Vrs.] HAYDAR CIVAN KESEKLER[Vrs.] HAYDAR	-	3303.79 5069.04	153/1 155/1 156/3	1611.87 2900.18 556.99	TAM TAM TAM	1611.87 2900.18 556.99
81		129/173	5839.65 1946.55	1 3	CUMHURKOCAER SALİH ZAHİDE KÜLCÜ[Vrs.] SALİH GÜRCÜKOCAER[Vrs.] DURAN CEYHANKOCAER[Vrs.] SALİH ABDULLAHKOCAER[Vrs.] SALİH CEMKOCAER[Vrs.]	-	768.08 1178.47	153/2 154/1	1248.72 2286.70	41625/124872 76223/228670	416.25 762.23



TOPLAMALAN : 87285.82		M A L S A H İ P L E R İ A R A Ş T I R M A V E Ö Z E T F O R M U ( K A D A S T R O P A R S E L İ N E S I R A L I )						SAYFA NO:3			
TOPLAMPAY : 87285.82								TOPLAMADA ALANI : 52844.19			
TOPLAMKAMULAŞTIRMA : 0.00								O.KATILIM ORANI : 0.0000000			
TOP. DÜZENLE. GİRMEYEN: 0.00								D.O.PAYI ORANI : 0.3945845			
TOP. DÜZENLEMEYİSİREN: 87285.82											
K A D A S T R O							I M A R				
SNo	Pafta	Ada/Par	Alan/Pay	Hisse	Malik/Baba Adı	Kamu	Dop/Th	Ada/Par	Alan	Hisse	Pay
					SALİH						
48		129/173	5839.65 1946.55	1 3	DÖNDÜKARACA HAKKI	-	768.08 1178.47	153/2 154/1	1248.72 2286.70	41624/124872 76223/228670	416.24 762.23
49		129/173	5839.65 1946.55	1 3	BAYRAMKOCAER HAKKI	-	768.08 1178.47	153/2 154/1	1248.72 2286.70	41623/124872 76224/228670	416.23 762.24
56		129/176	593.94 593.94	TAM	SÜLEYMANKOCAER VELİ GÜLLÜKESEKLER[Vrs.] VELİ İSMAIL KOCAER[Vrs.] VELİ FERİDE KOCAER[Vrs.] VELİ	-	234.36 359.58	153/4	595.70	35958/59570	359.58
91		129/177	90.45 90.45	TAM	SÜLEYMANKOCAER VELİ GÜLLÜKESEKLER[Vrs.] VELİ İSMAIL KOCAER[Vrs.] VELİ FERİDE KOCAER[Vrs.] VELİ	-	35.69 54.76	153/4	595.70	5476/59570	54.76
60		129/179	249.95 249.95	TAM	SATILMIŞ KOCAER HALİL	-	98.63 151.32	153/4	595.70	15132/59570	151.32
61		129/181	49.62 49.62	TAM	ALİ KOCAER HALİL	-	19.58 30.04	153/4	595.70	3004/59570	30.04
62		129/183	30.54 30.54	TAM	RAMAZANKESEKLER RIFAT	-	12.05 18.49	146/4	403.23	1849/40323	18.49
87		129/185	2822.98 1881.99	2 3	SELAHATTİN KAYAER NAL	-	742.60 1139.39	145/1 146/6	1610.42 764.11	107362/161042 6577/76411	1073.62 65.77
63		129/185	2822.98 940.99	1 3	CEMALKAYAER NAL	-	371.30 569.69	145/1 146/6	1610.42 764.11	53680/161042 3289/76411	536.80 32.89
71		129/187	3293.43 3293.43	TAM	SATILMIŞ KAYAER SEYİT AHMET	-	1299.54 1993.89	148/5 149/1	625.35 1368.54	TAM TAM	625.35 1368.54
72		129/189	3666.36 3666.36	TAM	GÜLBAHAR KIRIÇ MEHMET SALİH KAYAER[Vrs.] MEHMET NURHANKARDEŞLER[Vrs.] MEHMET MÜNEVVER KARDEŞLER[Vrs.] MEHMET BİLAL KAYAER[Vrs.] MEHMET HANIM KESEKLER[Vrs.] MEHMET	-	1446.69 2219.67	149/2 149/3	1109.84 1109.83	TAM TAM	1109.84 1109.83
79		129/191	4076.52 4076.52	TAM	SEVİM ÇENDİ ZEYNAL MEVLÜTÇENDİ [Vrs.] BAYRAM GÜLERKAYAER[Vrs.] BAYRAM SEYRANKÜÇÜKSARIYILDIZ[Vrs.] BAYRAM NAZİK KOCAER[Vrs.] BAYRAM GÜLŞENKARDEŞLER[Vrs.] BAYRAM NERGÜLKOCAER[Vrs.] BAYRAM	-	1608.53 2467.99	150/1	2467.99	TAM	2467.99
83		129/193	2622.56 2622.56	TAM	MALİYE HAZİNESİ	-	1034.82 1587.74	150/2 151/4	468.89 1748.00	TAM 111885/174800	468.89 1118.85
84		129/195	2225.85 2225.85	TAM	MALİYE HAZİNESİ	-	878.29 1347.56	151/3 151/4	1749.00 1748.00	71841/174900 62915/174800	718.41 629.15
85		129/197	13790.87 13790.87	TAM	MALİYE HAZİNESİ	-	5441.66 8349.22	146/4 148/4 151/1 151/2 151/3 152/4 152/5 153/5	403.23 1387.60 1750.20 1747.52 1749.00 968.06 968.07 883.27	27533/40323 TAM TAM TAM 103059/174900 42332/96806 29439/96807 TAM	275.33 1387.60 1750.20 1747.52 1030.59 423.32 294.39 883.27





TOPLAMALAN : 87285.82	MAL SAHİPLERİ ARAŞTIRMA						SAYFA NO:4				
TOPLAMPAY : 87285.82	VE						TOPLAMADA ALANI : 52844.19				
TOPLAMKAMULAŞTIRMA : 0.00	ÖZET FORMU						O.KATILIM ORANI : 0.0000000				
TOP. DÜZENLE. GİRMEYEN: 0.00	( KADASTRO PARSELİNE SIRALI )						D.O.PAYI ORANI : 0.3945845				
TOP. DÜZENLEMEYİREN: 87285.82											
K A D A S T R O								I M A R			
SNo	Pafta	Ada/Par	Alan/Pay	Hisse	Malik/Baba Adı	Kamu	Dop/Th	Ada/Par	Alan	Hisse	Pay
								153/6	556.99	TAM	556.99

BURHANPEKCAN- PEKCANHARİTA NI For Windows



K A D A S T R O			I M A R								
SNo	Pafta	Ada/Par	Alan	Hisse	Malik/Baba Adı	Kamu	Dop/İTh	Ada/Par	Alan	Hisse	Pay
63		129/185	2822.98	1/3	CEMALKAYAER	-	371.30	145/1	1610.42	53680/161042	536.80
87		129/185	2822.98	940.99 2/3 1881.99	NAIL SELAHATTIN KAYAER NAIL	-	569.69 742.60 1139.39			107362/161042	1073.62
7		129/162	783.29	TAM 783.29	SEVİM ÇENDİ ZEYNAL MEVLÜTÇENDİ [Vrs.] BAYRAM GÜLERKAYAER [Vrs.] BAYRAM GÜLŞENKARDEŞLER [Vrs.] BAYRAM SEYRANKÜÇÜKYILDIZ [Vrs.] BAYRAM NAZİK KOCAER [Vrs.] BAYRAM NERGÜLKOCAER [Vrs.] BAYRAM	-	309.07 474.22	146/1	474.22	TAM	474.22
15		129/9	549.87	TAM 549.87	ELMASKAYAER ÖMER SEVDAKAYAER [Vrs.] SAIT SELAMİ KAYAER [Vrs.] SAIT	-	216.97 332.90	146/2	714.21	33290/71421	332.90
31		129/13	629.84	TAM 629.84	SEVDAKAYAER SAIT SELAMİ KAYAER [Vrs.] SAIT ELMASKAYAER [Vrs.] ÖMER	-	248.53 381.31			38131/71421	381.31
14		129/8	437.02	TAM 437.02	SEYİT AHMETKAYAER MEVLÜT	-	172.44 264.58	146/3	634.82	26458/63482	264.58
34		129/14	611.55	TAM 611.55	SEYİT AHMET KAYAER MEVLUT	-	241.31 370.24			37024/63482	370.24
90		129/155	1306.26	TAM 1306.26	MALİYE HAZİNESİ	-	515.43 790.83	146/4	403.23	10941/40323	109.41
62		129/183	30.54	TAM 30.54	RAMAZANKESEKLER RIFAT	-	12.05 18.49			1849/40323	18.49
85		129/197	13790.87	TAM 13790.87	MALİYE HAZİNESİ	-	5441.66 8349.22			27533/40323	275.33
28		129/12	2080.20	TAM 2080.20	SEVİM ÇENDİ ZEYNAL NAZİK KOCAER [Vrs.] BAYRAM NERGÜLKOCAER [Vrs.] BAYRAM SEYRANKÜÇÜKYILDIZ [Vrs.] BAYRAM MEVLÜTÇENDİ [Vrs.] BAYRAM GÜLERKAYAER [Vrs.] BAYRAM GÜLŞENKARDEŞLER [Vrs.] BAYRAM	-	820.81 1259.39	146/5	866.91	TAM	866.91
90		129/155	1306.26	TAM 1306.26	MALİYE HAZİNESİ	-	515.43 790.83	146/6	764.11	774/76411	7.74
35		129/166	4686.86	TAM 4686.86	SELAHATTIN KAYAER NAIL	-	1849.36 2837.50			65771/76411	657.71
63		129/185	2822.98	1/3	CEMALKAYAER	-	371.30			3289/76411	32.89
87		129/185	2822.98	940.99 2/3 1881.99	NAIL SELAHATTIN KAYAER NAIL	-	569.69 742.60 1139.39			6577/76411	65.77
35		129/166	4686.86	TAM 4686.86	SELAHATTIN KAYAER NAIL	-	1849.36 2837.50	146/7	762.99	TAM	762.99
35		129/166	4686.86	TAM 4686.86	SELAHATTIN KAYAER NAIL	-	1849.36 2837.50	146/8	763.00	TAM	763.00
18		129/164	1296.00	1/2 648.00	RAMAZANKAYAER MUSTAFA RAMAZANKAYAER [Vrs.] MUSTAFA SAIT KOCAER [Vrs.] MUSTAFA RAMAZANKAAYER [Vrs.] MUSTAFA ZAHİDE KOLCU [Vrs.]	-	255.69 392.31	147/1	784.62	39231/78462	392.31

TOPLAMALAN : 87285.82  
TOPLAMPAY : 87285.82  
TOPLAMKAMULAŞTIRMA : 0.00  
TOP. DÜZENLE GİRMEYEN : 0.00  
TOP. DÜZENLEMESİREN : 87285.82

TESCİLE ESAS  
DAĞITIM CETVELİ  
( İMAR PARSELİNESİRALI )

SAYFA NO:1  
TOPLAMADA ALANI : 52844.19  
O.KATILIM ORANI : 0.000000  
D.O.PAYI ORANI : 0.3945845



TOPLAMALAN : 87285.82 TOPLAMPAY : 87285.82 TOPLAMKAMULAŞTIRMA : 0.00 TOP. DÜZENLE. GİRMEYEN: 0.00 TOP. DÜZENLEMEYBİREN: 87285.82			T E S C İ L E E S A S D A Ğ İ T İ M C E T V E L İ ( İ M A R P A R S E L İ N E S İ R A L I )				SAYFA NO:2 TOPLAMADA ALANI : 52844.19 O.KATILIM ORANI : 0.0000000 D.O.PAYI ORANI : 0.3945845				
K A D A S T R O							İ M A R				
SNo	Pafta	Ada/Par	Alan	Hisse	Malik/Baba Adı	Kamu	Dop/İTh	Ada/Par	Alan	Hisse	Pay
80		129/164	1296.00	1/2 648.00	MUSTAFA NACIYE KAYAER HACI OSMAN	-	255.69 392.31			39231/78462	392.31
69		129/100	12575.53	1/2 6287.77	ŞAHİN KOŞTAN BAYRAM	-	2481.06 3806.71	147/2	1093.74	54687/109374	546.87
70		129/100	12575.53	1/2 6287.77	ŞAHİN KOŞTAN BAYRAM	-	2481.05 3806.71			54687/109374	546.87
69		129/100	12575.53	1/2 6287.77	ŞAHİN KOŞTAN BAYRAM	-	2481.06 3806.71	147/3	1042.22	52111/104222	521.11
70		129/100	12575.53	1/2 6287.77	ŞAHİN KOŞTAN BAYRAM	-	2481.05 3806.71			52111/104222	521.11
23		129/11	1630.78	TAM 1630.78	EKREM KAYAER ŞEVKET	-	643.48 987.30	147/4	987.30	TAM	987.30
88		129/153	120.57	TAM 120.57	MALİYE HAZİNESİ	-	47.58 72.99	148/1	462.89	7299/46289	72.99
89		129/154	538.81	TAM 538.81	MALİYE HAZİNESİ	-	212.61 326.20			2415/46289	24.15
86		129/160	604.13	TAM 604.13	SALİH KAYAER ALİ	-	238.38 365.75			36575/46289	365.75
28		129/12	2080.20	TAM 2080.20	SEVİM ÇENDİ ZEYNAL NAZİK KOCAER[Vrs.] BAYRAM NERGÜLKOCAER[Vrs.] BAYRAM SEYRANKÜÇÜKYILDIZ[Vrs.] BAYRAM MEVLÜTÇENDİ[Vrs.] BAYRAM GÜLERKAYAER[Vrs.] BAYRAM GÜLŞENKARDEŞLER[Vrs.] BAYRAM	-	820.81 1259.39	148/2	1187.76	39248/118776	392.48
82		129/158	1313.61	TAM 1313.61	MEVLÜTÇENDİ BAYRAM SEVİM ÇENDİ[Vrs.] ZEYNAL GÜLERKAYAER[Vrs.] BAYRAM GÜLŞENKARDEŞLER[Vrs.] BAYRAM SEYRANKÜÇÜKSARIYILDIZ[Vrs.] BAYRAM NAZİK KOCAER[Vrs.] BAYRAM NERGÜLKOCAER[Vrs.] BAYRAM	-	518.33 795.28			79528/118776	795.28
1		129/156	3567.08	TAM 3567.08	NURHANKARDEŞLER MEHMET SALİH KAYAER[Vrs.] MEHMET NURHANKARDEŞLER[Vrs.] MEHMET MÜNEVVERKARDEŞLER[Vrs.] MEHMET BİLAL KAYAER[Vrs.] MEHMET HANIM KESEKLER[Vrs.] MEHMET GÜLBAHARKIRAÇ[Vrs.] MEHMET	-	1407.51 2159.57	148/3	2159.57	TAM	2159.57
85		129/197	13790.87	TAM 13790.87	MALİYE HAZİNESİ	-	5441.66 8349.22	148/4	1387.60	TAM	1387.60
71		129/187	3293.43	TAM 3293.43	SATILMIŞ KAYAER SEYİT AHMET	-	1299.54 1993.89	148/5	625.35	TAM	625.35
69		129/100	12575.53	1/2 6287.77	ŞAHİN KOŞTAN BAYRAM	-	2481.06 3806.71	148/6	720.63	36031/72063	360.31
70		129/100	12575.53	1/2 6287.77	ŞAHİN KOŞTAN BAYRAM	-	2481.05 3806.71			36032/72063	360.32
71		129/187	3293.43	TAM 3293.43	SATILMIŞ KAYAER SEYİT AHMET	-	1299.54 1993.89	149/1	1368.54	TAM	1368.54
72		129/189	3666.36	TAM 3666.36	GÜLBAHARKIRAÇ MEHMET	-	1446.69 2219.67	149/2	1109.84	TAM	1109.84



TOPLAMALAN : 87285.82 TOPLAMPAY : 87285.82 TOPLAMKAMULAŞTIRMA : 0.00 TOP. DÜZENLE GİRMEYEN: 0.00 TOP. DÜZENLEMEYİBİREN: 87285.82				TESCİLE ESAS DAĞITIM CETVELİ ( İMAR PARSELİNE SIRALI )				SAYFA NO:3 TOPLAMADA ALANI : 52844.19 O.KATILIM ORANI : 0.0000000 D.O.PAYI ORANI : 0.3945845			
K A D A S T R O						I M A R					
SNo	Pafta	Ada/Par	Alan	Hisse	Malik/Baba Adı	Kamu	Dop/Th	Ada/Par	Alan	Hisse	Pay
					SALİH KAYAER[Vrs.] MEHMET NURHANKARDEŞLER[Vrs.] MEHMET MÜNEVVEKARDEŞLER[Vrs.] MEHMET BİLAL KAYAER[Vrs.] MEHMET HANIM KESEKLER[Vrs.] MEHMET						
72		129/189	3666.36	TAM 3666.36	GÜLBAHAKİRAÇ MEHMET SALİH KAYAER[Vrs.] MEHMET NURHANKARDEŞLER[Vrs.] MEHMET MÜNEVVEKARDEŞLER[Vrs.] MEHMET BİLAL KAYAER[Vrs.] MEHMET HANIM KESEKLER[Vrs.] MEHMET	-	1446.69 2219.67	149/3	1109.83	TAM	1109.83
69		129/100	12575.53	1/2 6287.77	ŞAHİN KOŞTAN BAYRAM	-	2481.06 3806.71	149/4	2011.74	100587/201174	1005.87
70		129/100	12575.53	1/2 6287.77	ŞAHİN KOŞTAN BAYRAM	-	2481.05 3806.71			100587/201174	1005.87
79		129/191	4076.52	TAM 4076.52	SEVİM ÇENDİ ZEYNAL MEVLÜTÇENDİ [Vrs.] BAYRAM GÜLERKAYAER[Vrs.] BAYRAM SEYRANKÜÇÜKSARIYILDIZ[Vrs.] BAYRAM NAZİK KOCAER[Vrs.] BAYRAM GÜLŞENKARDEŞLER[Vrs.] BAYRAM NERGÜK KOCAER[Vrs.] BAYRAM	-	1608.53 2467.99	150/1	2467.99	TAM	2467.99
83		129/193	2622.56	TAM 2622.56	MALİYE HAZİNESİ	-	1034.82 1587.74	150/2	468.89	TAM	468.89
85		129/197	13790.87	TAM 13790.87	MALİYE HAZİNESİ	-	5441.66 8349.22	151/1	1750.20	TAM	1750.20
85		129/197	13790.87	TAM 13790.87	MALİYE HAZİNESİ	-	5441.66 8349.22	151/2	1747.52	TAM	1747.52
84		129/195	2225.85	TAM 2225.85	MALİYE HAZİNESİ	-	878.29 1347.56	151/3	1749.00	71841/174900	718.41
85		129/197	13790.87	TAM 13790.87	MALİYE HAZİNESİ	-	5441.66 8349.22			103059/174900	1030.59
83		129/193	2622.56	TAM 2622.56	MALİYE HAZİNESİ	-	1034.82 1587.74	151/4	1748.00	111885/174800	1118.85
84		129/195	2225.85	TAM 2225.85	MALİYE HAZİNESİ	-	878.29 1347.56			62915/174800	629.15
35		129/166	4686.86	TAM 4686.86	SELAHATTİN KAYAER NAIL	-	1849.36 2837.50	152/1	653.80	TAM	653.80
69		129/100	12575.53	1/2 6287.77	ŞAHİN KOŞTAN BAYRAM	-	2481.06 3806.71	152/2	1160.08	58004/116008	580.04
70		129/100	12575.53	1/2 6287.77	ŞAHİN KOŞTAN BAYRAM	-	2481.05 3806.71			58004/116008	580.04
69		129/100	12575.53	1/2 6287.77	ŞAHİN KOŞTAN BAYRAM	-	2481.06 3806.71	152/3	867.87	43394/86787	433.94
70		129/100	12575.53	1/2 6287.77	ŞAHİN KOŞTAN BAYRAM	-	2481.05 3806.71			43393/86787	433.93
69		129/100	12575.53	1/2 6287.77	ŞAHİN KOŞTAN BAYRAM	-	2481.06 3806.71	152/4	968.06	12135/96806	121.35
70		129/100	12575.53	1/2 6287.77	ŞAHİN KOŞTAN BAYRAM	-	2481.05 3806.71			12134/96806	121.34
89		129/154	538.81	TAM 538.81	MALİYE HAZİNESİ	-	212.61 326.20			30205/96806	302.05
85		129/197	13790.87	TAM 13790.87	MALİYE HAZİNESİ	-	5441.66 8349.22			42332/96806	423.32



K A D A S T R O			I M A R								
SNo	Pafta	Ada/Par	Alan	Hisse	Malik/Baba Adı	Kamu	Dop/Th	Ada/Par	Alan	Hisse	Pay
90		129/155	1306.26	TAM 1306.26	MALİYE HAZİNESİ	-	515.43 790.83	152/5	968.07	67368/96807	673.68
85		129/197	13790.87	TAM 13790.87	MALİYE HAZİNESİ	-	5441.66 8349.22			29439/96807	294.39
46		129/170	8372.83	TAM 8372.83	MENŞURİSÜLBAŞ HAYDAR ELVAN KESEKLER[Vrs.] HAYDAR YILMAZ KESEKLER[Vrs.] HAYDAR MERYEM KESEKLER[Vrs.] HAYDAR MEHMET KESEKLER[Vrs.] HAYDAR ENGİN KESEKLER[Vrs.] HAYDAR CİVAN KESEKLER[Vrs.] HAYDAR	-	3303.79 5069.04	153/1	1611.87	TAM	1611.87
48		129/173	5839.65	1/3 1946.55	DÖNDÜKARACA HAKKI	-	768.08 1178.47	153/2	1248.72	41624/124872	416.24
49		129/173	5839.65	1/3 1946.55	BAYRAMKOCAER HAKKI	-	768.08 1178.47			41623/124872	416.23
81		129/173	5839.65	1/3 1946.55	CUMHURKOCAER SALİH ZAHİDE KÜLCÜ[Vrs.] SALİH GÜRCÜKOCAER[Vrs.] DURAN CEYHANKOCAER[Vrs.] SALİH ABDULLAHKOCAER[Vrs.] SALİH CEMKOCAER[Vrs.] SALİH	-	768.08 1178.47			41625/124872	416.25
69		129/100	12575.53	1/2 6287.77	ŞAHİN KOŞTAN BAYRAM	-	2481.06 3806.71	153/3	474.45	23722/47445	237.22
70		129/100	12575.53	1/2 6287.77	ŞAHİN KOŞTAN BAYRAM	-	2481.05 3806.71			23723/47445	237.23
56		129/176	593.94	TAM 593.94	SÜLEYMANKOCAER VELİ GÜLLÜKESEKLER[Vrs.] VELİ İSMAIL KOCAER[Vrs.] VELİ FERİDE KOCAER[Vrs.] VELİ	-	234.36 359.58	153/4	595.70	35958/59570	359.58
91		129/177	90.45	TAM 90.45	SÜLEYMANKOCAER VELİ GÜLLÜKESEKLER[Vrs.] VELİ İSMAIL KOCAER[Vrs.] VELİ FERİDE KOCAER[Vrs.] VELİ	-	35.69 54.76			5476/59570	54.76
60		129/179	249.95	TAM 249.95	SATILMIŞ KOCAER HALİL	-	98.63 151.32			15132/59570	151.32
61		129/181	49.62	TAM 49.62	ALİ KOCAER HALİL	-	19.58 30.04			3004/59570	30.04
85		129/197	13790.87	TAM 13790.87	MALİYE HAZİNESİ	-	5441.66 8349.22	153/5	883.27	TAM	883.27
85		129/197	13790.87	TAM 13790.87	MALİYE HAZİNESİ	-	5441.66 8349.22	153/6	556.99	TAM	556.99
48		129/173	5839.65	1/3 1946.55	DÖNDÜKARACA HAKKI	-	768.08 1178.47	154/1	2286.70	76223/228670	762.23
49		129/173	5839.65	1/3 1946.55	BAYRAMKOCAER HAKKI	-	768.08 1178.47			76224/228670	762.24
81		129/173	5839.65	1/3 1946.55	CUMHURKOCAER SALİH ZAHİDE KÜLCÜ[Vrs.] SALİH GÜRCÜKOCAER[Vrs.] DURAN CEYHANKOCAER[Vrs.] SALİH ABDULLAHKOCAER[Vrs.] SALİH	-	768.08 1178.47			76223/228670	762.23



K A D A S T R O				I M A R							
SNo	Pafta	Ada/Par	Alan	Hisse	Malik/Baba Adı	Kamu	Dop/Th	Ada/Par	Alan	Hisse	Pay
					CEMKOCAER[Vrs.] SALİH						
46		129/170	8372.83	TAM 8372.83	MENŞURİBÜLBAŞ HAYDAR ELVAN KESEKLER[Vrs.] HAYDAR YILMAZ KESEKLER[Vrs.] HAYDAR MERYEMKESEKLER[Vrs.] HAYDAR MEHMETKESEKLER[Vrs.] HAYDAR ENGİN KESEKLER[Vrs.] HAYDAR CIVAN KESEKLER[Vrs.] HAYDAR	-	3303.79 5069.04	155/1	2900.18	TAM	2900.18
37		129/168	4411.39	1/3 1470.46	ŞEREFKESEKLER HÜSEYİN	-	580.22 890.24	156/1	1680.47	56015/168047	560.15
38		129/168	4411.39	1/3 1470.46	SURURİ KESEKLER HÜSEYİN	-	580.22 890.24			56016/168047	560.16
39		129/168	4411.39	1/3 1470.46	METİN KESEKLER HÜSEYİN	-	580.22 890.24			56016/168047	560.16
40		129/17	2417.48	TAM 2417.48	SEYİT AHMETKAYAER MEVLÜT	-	953.90 1463.58	156/2	1463.58	TAM	1463.58
46		129/170	8372.83	TAM 8372.83	MENŞURİBÜLBAŞ HAYDAR ELVAN KESEKLER[Vrs.] HAYDAR YILMAZ KESEKLER[Vrs.] HAYDAR MERYEMKESEKLER[Vrs.] HAYDAR MEHMETKESEKLER[Vrs.] HAYDAR ENGİN KESEKLER[Vrs.] HAYDAR CIVAN KESEKLER[Vrs.] HAYDAR	-	3303.79 5069.04	156/3	556.99	TAM	556.99
37		129/168	4411.39	1/3 1470.46	ŞEREFKESEKLER HÜSEYİN	-	580.22 890.24	156/4	990.25	33009/99025	330.09
38		129/168	4411.39	1/3 1470.46	SURURİ KESEKLER HÜSEYİN	-	580.22 890.24			33008/99025	330.08
39		129/168	4411.39	1/3 1470.46	METİN KESEKLER HÜSEYİN	-	580.22 890.24			33008/99025	330.08

BURHANPEKCAN- PEKCANHARITA NI For Windows



İLİ :ÇORUM İLÇESİ :SUNGURLU KÖY/MAH. :KALEDERE/AYDIN BELEDİYESİ : PAFTANO :H32B19B1D				T E S C I L S A Y F A S I				SAYFA NO:1 ADANO: 145					
Cilt	Syf	ParNo	Alan			Cinsi	Hisse	K A D A S T R O					
			He.	M2	Dm2			KAda	KPar	Cilt	Syf.	Maliki	Babası
		1	0	1610	42		53680/161042 107362/161042	129 129	185 185	1 0	1 -	CEMAL KAYAER SELAHATTİN KAYAER	NAIL NAIL

BURHANPEKCAN- PEKCANHARİTA NI For Windows

İL ÖZEL İDARESİ		Kadastro Müdürlüğü		Tapu Müdürlüğü	Paftasına ve Klasörüne	
Kontrol Eden	ONAY	Kadastro Konrol Mühendisi	ONAY Kadastro Müdürü	.....Tarih .....No ile Tescil Edilmiştir	İşlenmiştir	Kontrol Edilmiştir



Cilt	Syf	ParNo	Alan			Cinsi	Hisse	K A D A S T R O				Maliki	Babası
			He.	M2	Dm2			KAda	KPar	Cilt	Syf.		
		1	0	0474	22		TAM	129	162	1	1	SEVİM ÇENDİ MEVLÜT ÇENDİ [Vrs.] BAYRAM GÜLER KAYAER[Vrs.] BAYRAM GÜLŞEN KARDEŞLER[Vrs.] BAYRAM SEYRAN KÜÇÜKYILDIZ[Vrs.] BAYRAM NAZİK KOCAER[Vrs.] BAYRAM NERGÜL KOCAER[Vrs.] BAYRAM	ZEYNAL
		2	0	0714	21		33290/71421	129	9	1	1	ELMAS KAYAER SEVDA KAYAER[Vrs.] SAİT SELAM KAYAER[Vrs.] SAİT SEVDA KAYAER SELAM KAYAER[Vrs.] SAİT ELMAS KAYAER[Vrs.] ÖMER	ÖMER
							38131/71421	129	13	1	1		
		3	0	0634	82		26458/63482 37024/63482	129 129	8 14	1 1	1 1	SEYİT AHMETKAYAER SEYİT AHMET KAYAER	MEVLÜT MEVLUT
		4	0	0403	23		10941/40323 1849/40323 27533/40323	129 129 129	155 183 197	0 1 0	- 1 -	MALİYE HAZİNESİ RAMAZAN KESEKLER MALİYE HAZİNESİ	RIFAT
		5	0	0866	91		TAM	129	12	1	1	SEVİM ÇENDİ NAZİK KOCAER [Vrs.] BAYRAM NERGÜL KOCAER [Vrs.] BAYRAM SEYRAN KÜÇÜKYILDIZ [Vrs.] BAYRAM MEVLÜT ÇENDİ [Vrs.] BAYRAM GÜLER KAYAER[Vrs.] BAYRAM GÜLŞEN KARDEŞLER [Vrs.] BAYRAM	ZEYNAL
		6	0	0764	11		774/76411 65771/76411 3289/76411 6577/76411	129 129 129 129	155 166 185 185	0 1 1 0	- 1 1 -	MALİYE HAZİNESİ SELAHATTİN KAYAER CEMAL KAYAER SELAHATTİN KAYAER	NAIL NAIL NAIL
		7	0	0762	99		TAM	129	166	1	1	SELAHATTİN KAYAER	NAIL
		8	0	0763	00		TAM	129	166	1	1	SELAHATTİN KAYAER	NAIL

BURHANPEKCAN- PEKCANHARİTA NI For Windows

İL ÖZEL İDARESİ		Kadastro Müdürlüğü		Tapu Müdürlüğü	Paftasına ve Klasörüne	
Konrol Eden	ONAY	Kadastro Konrol Mühendisi	ONAY Kadastro Müdürü	..... Tarih .....No ile Tescil Edilmiştir	İşlenmiştir	Kontrol Edilmiştir





İL : ÇORUM İLÇESİ : SUNGURLU KÖY/MAH. : KALEDERE/AYDIN BELEDİYESİ : PAFTANO : H32B19B1D						T E S C İ L S A Y F A S I						SAYFA NO:3	
Cilt	Syf	ParNo	Alan			Cinsi	Hisse	K A D A S T R O					
			He.	M2	Dm2			KAda	KPar	Cilt	Syf.	Maliki	Babası
		1	0	0784	62		39231/78462 39231/78462	129 129	164 164	0 1	- 1	NACIYE KAYAER RAMAZAN KAYAER RAMAZAN KAYAER[Vrs.] MUSTAFA SAIT KOCAER [Vrs.] MUSTAFA RAMAZAN KAYAER[Vrs.] MUSTAFA ZAHİDE KOLCU[Vrs.] MUSTAFA	HACI OSMAN MUSTAFA
		2	0	1093	74		54687/109374 54687/109374	129 129	100 100	1 1	1 1	ŞAHİN KOŞTAN ŞAHİN KOŞTAN	BAYRAM BAYRAM
		3	0	1042	22		52111/104222 52111/104222	129 129	100 100	1 1	1 1	ŞAHİN KOŞTAN ŞAHİN KOŞTAN	BAYRAM BAYRAM
		4	0	0987	30		TAM	129	11	1	1	EKREM KAYAER	ŞEVKET

BURHANPEKCAN- PEKCAN HARİTA NI For Windows

İL ÖZEL İDARESİ		Kadastro Müdürlüğü		Tapu Müdürlüğü	Paftasına ve Klasörüne	
Konrol Eden	ONAY	Kadastro Konrol Mühendisi	ONAY Kadastro Müdürü	..... Tarih .....No ile Tescil Edilmiştir	İşlenmiştir	Kontrol Edilmiştir



Cilt	Syf	ParNo	Alan			Cinsi	Hisse	K A D A S T R O				Maliki	Babası
			He.	M2	Dm2			KAda	KPar	Cilt	Syf.		
		1	0	0462	89		7299/46289 2415/46289 36575/46289	129 129 129	153 154 160	0 0 0	- - -	MALİYE HAZİNESİ MALİYE HAZİNESİ SALİH KAYAER	ALI
		2	0	1187	76		39248/118776  79528/118776	129  129	12  158	1  0	1  -	SEVİM ÇENDİ NAZİK KOCAER [Vrs.] BAYRAM NERGÜL KOCAER [Vrs.] BAYRAM SEYRAN KÜÇÜKYILDIZ [Vrs.] BAYRAM MEVLÜT ÇENDİ [Vrs.] BAYRAM GÜLER KAYAER[Vrs.] BAYRAM GÜLŞEN KARDEŞLER[Vrs.] BAYRAM MEVLÜT ÇENDİ SEVİM ÇENDİ [Vrs.] ZEYNAL GÜLER KAYAER[Vrs.] BAYRAM GÜLŞEN KARDEŞLER [Vrs.] BAYRAM SEYRAN KÜÇÜKSARIYILDIZ [Vrs.] BAYRAM NAZİK KOCAER[Vrs.] BAYRAM NERGÜL KOCAER[Vrs.] BAYRAM	ZEYNAL  BAYRAM
		3	0	2159	57		TAM	129	156	1	1	NURHANKARDEŞLER SALİH KAYAER[Vrs.] MEHMET NURHANKARDEŞLER[Vrs.] MEHMET MÜNEVVERKARDEŞLER[Vrs.] MEHMET BİLAL KAYAER[Vrs.] MEHMET HANIM KESEKLER[Vrs.] MEHMET GÜLBAHARİRAÇ [Vrs.] MEHMET	MEHMET
		4	0	1387	60		TAM	129	197	0	-	MALİYE HAZİNESİ	
		5	0	0625	35		TAM	129	187	1	1	SATILMIŞ KAYAER	SEYİT AHMET
		6	0	0720	63		36032/72063 36031/72063	129 129	100 100	1 1	1 1	ŞAHİN KOŞTAN ŞAHİN KOŞTAN	BAYRAM BAYRAM

BURHANPEKCAN PEKCANHARİTA NI For Windows

İL ÖZEL İDARESİ		Kadastro Müdürlüğü		Tapu Müdürlüğü	Paftasına ve Klasörüne	
Konrol Eden	ONAY	Kadastro Konrol Mühendisi	ONAY Kadastro Müdürü	..... Tarih ..... No ile Tescil Edilmiştir	İşlenmiştir	Kontrol Edilmiştir



İLİ :ÇORUM  
İLÇESİ :SUNGURLU  
KÖY/MAH. :KALEDERE/AYDIN  
BELEDİYESİ :  
PAFTANO :H32B19B1D

T E S C İ L  
S A Y F A S I

SAYFA NO:5

ADANO: 149

Cilt	Syf	ParNo	Alan			Cinsi	Hisse	K A D A S T R O					
			He.	M2	Dm2			KAda	KPar	Cilt	Syf.	Maliki	Babası
		1	0	1368	54		TAM	129	187	1	1	SATILMIŞ KAYAER	SEYİT AHMET
		2	0	1109	84		TAM	129	189	1	1	GÜLBAHAR KIRAÇ SALİH KAYAER[Vrs.] MEHMET NURHAN KARDEŞLER [Vrs.] MEHMET MÜNEVVER KARDEŞLER [Vrs.] MEHMET BİLAL KAYAER [Vrs.] MEHMET HANIM KESEKLER [Vrs.] MEHMET	MEHMET
		3	0	1109	83		TAM	129	189	1	1	GÜLBAHAR KIRAÇ SALİH KAYAER [Vrs.] MEHMET NURHAN KARDEŞLER [Vrs.] MEHMET MÜNEVVER KARDEŞLER [Vrs.] MEHMET BİLAL KAYAER [Vrs.] MEHMET HANIM KESEKLER [Vrs.] MEHMET	MEHMET
		4	0	2011	74		100587/201174 100587/201174	129 129	100 100	1 1	1 1	ŞAHİN KOŞTAN ŞAHİN KOŞTAN	BAYRAM BAYRAM

BURHANPEKCAN- PEKCANHARİTA NI For Windows

İL ÖZEL İDARESİ		Kadastro Müdürlüğü		Tapu Müdürlüğü	Paftasına ve Klasörüne	
Konrol Eden	ONAY	Kadastro Konrol Mühendisi	ONAY Kadastro Müdürü	..... Tarih .....No ile Tescil Edilmiştir	İşlenmiştir	Kontrol Edilmiştir



Cilt	Syf	ParNo	Alan			Cinsi	Hisse	K A D A S T R O					
			He.	M2	Dm2			KAda	KPar	Cilt	Syf.	Maliki	Babası
		1	0	2467	99		TAM	129	191	1	1	SEVİM ÇENDİ MEVLÜT ÇENDİ [Vrs.] BAYRAM GÜLER KAYAER [Vrs.] BAYRAM SEYRAN KÜÇÜKSARIYILDIZ[Vrs.] BAYRAM NAZİK KOCAER [Vrs.] BAYRAM GÜLŞEN KARDEŞLER [Vrs.] BAYRAM NERGÜL KOCAER [Vrs.] BAYRAM	ZEYNAL
		2	0	0468	89		TAM	129	193	0	-	MALİYE HAZİNESİ	

BURHANPEKCAN PEKCANHARİTA NI For Windows

İL ÖZEL İDARESİ		Kadastro Müdürlüğü		Tapu Müdürlüğü		Paftasına ve Klasörüne	
Konrol Eden	ONAY	Kadastro Konrol Mühendisi	ONAY Kadastro Müdürü	..... Tarih .....No ile Tescil Edilmiştir	İşlenmiştir	Kontrol Edilmiştir	



İL : ÇORUM İLÇESİ : SUNGURLU KÖY/MAH. : KALEDERE/AYDIN BELEDİYESİ : PAFTANO : H32B19B1C						T E S C İ L S A Y F A S I						SAYFA NO:7	
												ADANO: 151	
Clt	Syf	ParNo	Alan			Cinsi	Hisse	K A D A S T R O					
			He.	M2	Dm2			KAda	KPar	Cilt	Syf.	Maliki	Babası
		1	0	1750	20		TAM	129	197	0	-	MALİYE HAZİNESİ	
		2	0	1747	52		TAM	129	197	0	-	MALİYE HAZİNESİ	
		3	0	1749	00		71841/174900 103059/174900	129 129	195 197	0 0	- -	MALİYE HAZİNESİ MALİYE HAZİNESİ	
		4	0	1748	00		111885/174800 62915/174800	129 129	193 195	0 0	- -	MALİYE HAZİNESİ MALİYE HAZİNESİ	

BURHANPEKCAN- PEKCANHARİTA NI For Windows

İL ÖZEL İDARESİ		Kadastro Müdürlüğü		Tapu Müdürlüğü	Paftasına ve Klasörüne	
Konrol Eden	ONAY	Kadastro Konrol Mühendisi	ONAY Kadastro Müdürü	..... Tarih .....No ile Tescil Edilmiştir	İşlenmiştir	Kontrol Edilmiştir



İLİ :ÇORUM İLÇESİ :SUNGURLU KÖY/MAH. :KALEDERE/AYDIN BELEDİYESİ : PAFTANO :H32B19B1D						T E S C İ L S A Y F A S I						SAYFA NO:8	
Cit	Syf	ParNo	Alan			Cinsi	Hisse	K A D A S T R O					
			He.	M2	Dm2			KAda	KPar	Cilt	Syf.	Maliki	Babası
		1	0	0653	80		TAM	129	166	1	1	SELAHATTİN KAYAER	NAIL
		2	0	1160	08		58004/116008 58004/116008	129 129	100 100	1 1	1 1	ŞAHİN KOŞTAN ŞAHİN KOŞTAN	BAYRAM BAYRAM
		3	0	0867	87		43393/86787 43394/86787	129 129	100 100	1 1	1 1	ŞAHİN KOŞTAN ŞAHİN KOŞTAN	BAYRAM BAYRAM
		4	0	0968	06		12134/96806 12135/96806 30205/96806 42332/96806	129 129 129 129	100 100 154 197	1 1 0 0	1 1 - -	ŞAHİN KOŞTAN ŞAHİN KOŞTAN MALİYE HAZİNESİ MALİYE HAZİNESİ	BAYRAM BAYRAM
		5	0	0968	07		67368/96807 29439/96807	129 129	155 197	0 0	- -	MALİYE HAZİNESİ MALİYE HAZİNESİ	

BURHANPEKCAN- PEKCANHARİTA NI For Windows

İL ÖZEL İDARESİ		Kadastro Müdürlüğü		Tapu Müdürlüğü	Paftasına ve Klasörüne	
Konrol Eden	ONAY	Kadastro Konrol Mühendisi	ONAY Kadastro Müdürü	.....Tarih .....No ile Tescil Edilmiştir	İşlenmiştir	Kontrol Edilmiştir



İLİ :ÇORUM İLÇESİ :SUNGURLU KÖY/MAH. :KALEDERE/AYDIN BELEDİYESİ : PAFTANO :H32B19B1D						T E S C İ L S A Y F A S I						SAYFA NO:9	
Cilt	Syf	ParNo	Alan			Cinsi	Hisse	K A D A S T R O				Maliki	Babası
			He.	M2	Dm2			KAda	KPar	Cilt	Syf.		
		1	0	1611	87		TAM	129	170	1	1	MENŞUREGÜLBAŞ ELVAN KESEKLER[Vrs.] HAYDAR YILMAZ KESEKLER[Vrs.] HAYDAR MERYEM KESEKLER[Vrs.] HAYDAR MEHMET KESEKLER[Vrs.] HAYDAR ENGIN KESEKLER[Vrs.] HAYDAR CİVAN KESEKELR[Vrs.] HAYDAR	HAYDAR
		2	0	1248	72		41623/124872 41625/124872	129 129	173 173	1 0	1 -	BAYRAM KOCAER CUMHUR KOCAER ZAHİDE KÜLCÜ [Vrs.] SALİH GÜRCÜ KOCAER[Vrs.] DURAN CEYHAN KOCAER[Vrs.] SALİH ABDULLAH KOCAER[Vrs.] SALİH CEM KOCAER[Vrs.] SALİH DÖNDÜ KARACA	HAKKI SALİH
		3	0	0474	45		23723/47445 23722/47445	129 129	100 100	1 1	1 1	ŞAHİN KOŞTAN ŞAHİN KOŞTAN	BAYRAM BAYRAM
		4	0	0595	70		35958/59570 5476/59570 15132/59570 3004/59570	129 129 129 129	176 177 179 181	1 0 1 1	1 - 1 1	SÜLEYMAN KOCAER GÜLLÜ KESEKLER [Vrs.] VELİ İSMAIL KOCAER [Vrs.] VELİ FERİDE KOCAER [Vrs.] VELİ SÜLEYMAN KOCAER GÜLLÜ KESEKLER[Vrs.] VELİ İSMAIL KOCAER [Vrs.] VELİ FERİDE KOCAER [Vrs.] VELİ SATILMIŞ KOCAER ALİ KOCAER	VELİ VELİ HALİL HALİL
		5	0	0883	27		TAM	129	197	0	-	MALİYE HAZİNESİ	
		6	0	0556	99		TAM	129	197	0	-	MALİYE HAZİNESİ	

BURHANPEKCAN- PEKCANHARİTA NI For Windows

İL ÖZEL İDARESİ		Kadastro Müdürlüğü		Tapu Müdürlüğü	Paftasına ve Klasörüne	
Konrol Eden	ONAY	Kadastro Konrol Mühendisi	ONAY Kadastro Müdürü	..... Tarih ..... No ile Tescil Edilmiştir	İşlenmiştir	Kontrol Edilmiştir



İL : ÇORUM İLÇESİ : SUNGURLU KÖY/MAH. : KALEDERE/AYDIN BELEDİYESİ : PAFTANO : H32B19B1D						T E S C İ L S A Y F A S I						SAYFA NO:10	
												ADANO: 154	
Cilt	Syf	ParNo	Alan			Cinsi	Hisse	K A D A S T R O				Maliki	Babası
			He.	M2	Dm2			KAda	KPar	Cilt	Syf.		
		1	0	2286	70		76224/228670 76223/228670	129 129	173 173	1 0	1 -	BAYRAM KOCAER CUMHUR KOCAER ZAHİDE KÜLCÜ[Vrs.] SALİH GÜRCÜ KOCAER [Vrs.] DURAN GEYHAN KOCAER [Vrs.] SALİH ABDULLAH KOCAER [Vrs.] SALİH CEM KOCAER [Vrs.] SALİH DÖNDÜ KARACA	HAKKI SALİH
							76223/228670	129	173	1	1		HAKKI

BURHANPEKCAN- PEKCANHARİTA NI For Windows

İL ÖZEL İDARESİ		Kadastro Müdürlüğü		Tapu Müdürlüğü	Paftasına ve Klasörüne	
Konrol Eden	ONAY	Kadastro Konrol Mühendisi	ONAY Kadastro Müdürü	..... Tarih ..... No ile Tescil Edilmiştir	İşlenmiştir	Kontrol Edilmiştir





İL :ÇORUM İLÇESİ :SUNGURLU KÖY/MAH. :KALEDERE/AYDIN BELEDİYESİ : PAFTANO :H32B19B1D						T E S C İ L S A Y F A S I						SAYFA NO:11	
												ADANO: 155	
Clt	Syf	ParNo	Alan			Cinsi	Hisse	K A D A S T R O				Maliki	Babası
			He.	M2	Dm2			KAda	KPar	Cilt	Syf.		
		1	0	2900	18		TAM	129	170	1	1	MENŞURE GÜLBAŞ ELVAN KESEKLER [Vrs.] HAYDAR YILMAZ KESEKLER [Vrs.] HAYDAR MERYEM KESEKLER [Vrs.] HAYDAR MEHMET KESEKLER [Vrs.] HAYDAR ENGIN KESEKLER [Vrs.] HAYDAR CİVAN KESEKELR [Vrs.] HAYDAR	HAYDAR

BURHANPEKCAN PEKCANHARITA NI For Windows

İL ÖZEL İDARESİ		Kadastro Müdürlüğü		Tapu Müdürlüğü	Paftasına ve Klasörüne	
Konrol Eden	ONAY	Kadastro Konrol Mühendisi	ONAY Kadastro Müdürü	..... Tarih .....No ile Tescil Edilmiştir	İşlenmiştir	Kontrol Edilmiştir



İLİ :ÇORUM İLÇESİ :SUNGURLU KÖY/MAH. :KALEDERE/AYDIN BELEDİYESİ : PAFTANO :H32B19B1D							T E S C İ L S A Y F A S I				SAYFA NO:12		
Clt	Syf	ParNo	Alan			Cinsi	Hisse	K A D A S T R O					
			He.	M2	Dm2			KAda	KPar	Cilt	Syf.	Maliki	Babası
		1	0	1680	47		56016/168047 56016/168047 56015/168047	129 129 129	168 168 168	1 1 1	1 1 1	METİN KESEKLER SURURİ KESEKLER ŞEREF KESEKLER	HÜSEYİN HÜSEYİN HÜSEYİN
		2	0	1463	58		TAM	129	17	1	1	SEYİT AHMETKAYAER	MEVLÜT
		3	0	0556	99		TAM	129	170	1	1	MENŞURE GÜLBAŞ ELVAN KESEKLER [Vrs.] HAYDAR YILMAZ KESEKLER[Vrs.] HAYDAR MERYEM KESEKLER[Vrs.] HAYDAR MEHMET KESEKLER[Vrs.] HAYDAR ENGİN KESEKLER[Vrs.] HAYDAR CİVAN KESEKEL[Vrs.] HAYDAR	HAYDAR
		4	0	0990	25		33008/99025 33008/99025 33009/99025	129 129 129	168 168 168	1 1 1	1 1 1	METİN KESEKLER SURURİ KESEKLER ŞEREF KESEKLER	HÜSEYİN HÜSEYİN HÜSEYİN

BURHANPEKCAN- PEKCAN HARİTA NI For Windows

İL ÖZEL İDARESİ		Kadastro Müdürlüğü		Tapu Müdürlüğü	Paftasına ve Klasörüne	
Konrol Eden	ONAY	Kadastro Konrol Mühendisi	ONAY Kadastro Müdürü	..... Tarih .....No ile Tescil Edilmiştir	İşlenmiştir	Kontrol Edilmiştir

